



UNITED STATES DEPARTMENT OF THE INTERIOR
NATIONAL PARK SERVICE

NATIONAL REGISTER OF HISTORIC PLACES
PROPERTY PHOTOGRAPH FORM

(Type all entries - attach to or enclose with photograph)

| | |
|------------------|------|
| STATE | |
| Kansas | |
| COUNTY | |
| Douglas | |
| FOR NPS USE ONLY | |
| ENTRY NUMBER | DATE |
| FEB 23 1972 | |

1. NAME

COMMON: Old West Lawrence Historic District
AND/OR HISTORIC:

2. LOCATION

STREET AND NUMBER:
Boundaries as marked on map (see continuation sheet)
CITY OR TOWN:
Lawrence
STATE: Kansas 66044 CODE 20 COUNTY: Douglas CODE 045


3. PHOTO REFERENCE

PHOTO CREDIT: Kansas State Historical Society Staff
DATE OF PHOTO: July 25, 1969
NEGATIVE FILED AT: Douglas county file, Historic Sites Survey
Kansas State Historical Society

4. IDENTIFICATION

DESCRIBE VIEW, DIRECTION, ETC.

View of the Godwin residence on 603 Ohio
from the southeast.



SEE INSTRUCTIONS



UNITED STATES DEPARTMENT OF THE INTERIOR
NATIONAL PARK SERVICE

NATIONAL REGISTER OF HISTORIC PLACES

PROPERTY PHOTOGRAPH FORM

(Type all entries - attach to or enclose with photograph)

| | |
|------------------|------|
| STATE | |
| Kansas | |
| COUNTY | |
| Douglas | |
| FOR NPS USE ONLY | |
| ENTRY NUMBER | DATE |
| FEB 23 1972 | |

1. NAME

COMMON: Old West Lawrence Historic District

AND/OR HISTORIC:

2. LOCATION

STREET AND NUMBER:

Boundaries as marked on map (see continuation sheet)

CITY OR TOWN:

Lawrence

STATE:

Kansas 66044

CODE

20

COUNTY:

Douglas

CODE

045

3. PHOTO REFERENCE

PHOTO CREDIT: Kansas State Historical Society

DATE OF PHOTO: 1969


NEGATIVE FILED AT: Douglas county file, Historic Sites Survey

Kansas State Historical Society

4. IDENTIFICATION

DESCRIBE VIEW, DIRECTION, ETC.

South and east facades of the Wickberg Residence
at 615 Tennessee from the southeast.



SEE INSTRUCTIONS



UNITED STATES DEPARTMENT OF THE INTERIOR
NATIONAL PARK SERVICE

NATIONAL REGISTER OF HISTORIC PLACES

PROPERTY PHOTOGRAPH FORM

(Type all entries - attach to or enclose with photograph)

| | |
|------------------------------|------|
| STATE Kansas | |
| COUNTY Douglas | |
| FOR NPS USE ONLY | |
| DATE RECEIVED FEB 23 1972 | DATE |

1. NAME

COMMON: Old West Lawrence Historic District

AND/OR HISTORIC:

2. LOCATION

STREET AND NUMBER:

Boundaries as marked on map (see continuation sheet)

CITY OR TOWN:

Lawrence

STATE:

Kansas 66044

CODE

20

COUNTY:

Douglas

CODE

045

3. PHOTO REFERENCE

PHOTO CREDIT: Kansas State Historical Society Staff

DATE OF PHOTO: 1969


NEGATIVE FILED AT: Douglas county file, Historic Sites Survey

Kansas State Historical Society

4. IDENTIFICATION

DESCRIBE VIEW, DIRECTION, ETC.

East and north facades of the Hiram Towne House
at 743 Indiana from the east-northeast.



SEE INSTRUCTIONS



UNITED STATES DEPARTMENT OF THE INTERIOR
NATIONAL PARK SERVICE

NATIONAL REGISTER OF HISTORIC PLACES

PROPERTY PHOTOGRAPH FORM

(Type all entries - attach to or enclose with photograph)

| | |
|-----------------------------|------|
| STATE Kansas | |
| COUNTY Douglas | |
| FOR NPS USE ONLY | |
| ENTRY NUMBER FEB 23 1977 | DATE |

1. NAME

COMMON: Old West Lawrence Historic District

AND/OR HISTORIC:

2. LOCATION

STREET AND NUMBER:

Boundaries as marked on map (see continuation sheet)

CITY OR TOWN:

Lawrence

STATE:

Kansas 66044

CODE

20

COUNTY:

Douglas

CODE

045

3. PHOTO REFERENCE

PHOTO CREDIT: Kansas State Historical Society


DATE OF PHOTO: 1971

NEGATIVE FILED AT: Douglas county file, Historic Sites Survey
Kansas State Historical Society

4. IDENTIFICATION

DESCRIBE VIEW, DIRECTION, ETC.

View of the east facade of the Van Vleck
Residence at 711 Indiana from the east.



SEE INSTRUCTIONS



UNITED STATES DEPARTMENT OF THE INTERIOR
NATIONAL PARK SERVICE

**NATIONAL REGISTER OF HISTORIC PLACES
PROPERTY PHOTOGRAPH FORM**

(Type all entries - attach to or enclose with photograph)

| | |
|------------------------------------|------|
| STATE Kansas | |
| COUNTY Douglas | |
| FOR NPS USE ONLY | |
| ENTRY NUMBER FEB 23 1972 | DATE |

SEE INSTRUCTIONS

1. NAME

COMMON: Old West Lawrence Historic District
AND/OR HISTORIC:

2. LOCATION


STREET AND NUMBER:
Boundaries as marked on map (see continuation sheet)
CITY OR TOWN: Lawrence
STATE: Kansas CODE 66044 COUNTY: Douglas CODE 045

3. PHOTO REFERENCE

PHOTO CREDIT: Kansas State Historical Society Staff
DATE OF PHOTO: 1968
NEGATIVE FILED AT: Douglas county file, Historic Sites Survey
Kansas State Historical Society

4. IDENTIFICATION

DESCRIBE VIEW, DIRECTION, ETC.
Northeast view of the residence at 800 Louisiana showing the north and east facades.





UNITED STATES DEPARTMENT OF THE INTERIOR
NATIONAL PARK SERVICE

NATIONAL REGISTER OF HISTORIC PLACES

PROPERTY PHOTOGRAPH FORM

(Type all entries - attach to or enclose with photograph)

| | |
|-------------------|-------------|
| STATE Kansas | |
| COUNTY Douglas | |
| FOR NPS USE ONLY | |
| ENTRY NUMBER | DATE |
| | FEB 23 1972 |

SEE INSTRUCTIONS

1. NAME

COMMON: Old West Lawrence Historic District
AND/OR HISTORIC:

2. LOCATION

STREET AND NUMBER:
Boundaries as marked on map (see continuation sheet)

CITY OR TOWN:
Lawrence

| | | | |
|------------------|---------------|--------------------|-------------|
| STATE: Kansas | CODE 66044 | COUNTY: Douglas | CODE 045 |
|------------------|---------------|--------------------|-------------|

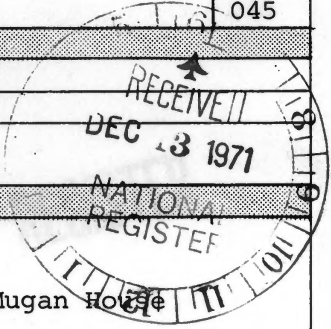
3. PHOTO REFERENCE

PHOTO CREDIT: Kansas State Historical Society Staff
DATE OF PHOTO: 1968
NEGATIVE FILED AT: Douglas county file, Historic Sites Survey
Kansas State Historical Society

4. IDENTIFICATION

DESCRIBE VIEW, DIRECTION, ETC.

View of south and east facades of the Pat Muga House at 646 Louisiana from the southeast.





UNITED STATES DEPARTMENT OF THE INTERIOR
NATIONAL PARK SERVICE

NPS Number **NATIONAL REGISTER OF HISTORIC PLACES**

Title: **PROPERTY PHOTOGRAPH FORM**

(Type all entries - attach to or enclose with photograph)

| | |
|------------------------------------|------|
| STATE Kansas | |
| COUNTY Douglas | |
| FOR NPS USE ONLY | |
| ENTRY NUMBER FEB 23 1972 | DATE |

SEE INSTRUCTIONS

1. NAME

COMMON: Old West Lawrence Historic District
AND/OR HISTORIC:

2. LOCATION


STREET AND NUMBER:
Boundaries as marked on map (see continuation sheet)
CITY OR TOWN:
Lawrence
STATE: Kansas 66044 CODE 20 COUNTY: Douglas CODE 045

3. PHOTO REFERENCE

PHOTO CREDIT: Kansas State Historical Society Staff
DATE OF PHOTO: April 12, 1971
NEGATIVE FILED AT: Douglas county file, Historic Sites Survey
Kansas State Historical Society

4. IDENTIFICATION

DESCRIBE VIEW, DIRECTION, ETC.
View looking northwest at the 600 block of Tennessee.





UNITED STATES DEPARTMENT OF THE INTERIOR
NATIONAL PARK SERVICE

NATIONAL REGISTER OF HISTORIC PLACES

PROPERTY PHOTOGRAPH FORM

(Type all entries - attach to or enclose with photograph)

| | |
|-------------------|-------------|
| STATE Kansas | |
| COUNTY Douglas | |
| FOR NPS USE ONLY | |
| ENTRY NUMBER | DATE |
| | FEB 23 1972 |

NPS Number

SEE INSTRUCTIONS

1. NAME

COMMON: Old West Lawrence Historic District
AND/OR HISTORIC:

2. LOCATION

STREET AND NUMBER:
Boundaries as marked on map (see continuation sheet)
CITY OR TOWN: Lawrence
STATE: Kansas 66044 CODE 20 COUNTY: Douglas CODE 045

3. PHOTO REFERENCE

PHOTO CREDIT: Kansas State Historical Society
DATE OF PHOTO: April 12, 1971
NEGATIVE FILED AT: Douglas county file, Historic Sites Survey
Kansas State Historical Society

4. IDENTIFICATION

DESCRIBE VIEW, DIRECTION, ETC.
View of the 700 block of Indiana
looking northeast.





UNITED STATES DEPARTMENT OF THE INTERIOR
NATIONAL PARK SERVICE

NATIONAL REGISTER OF HISTORIC PLACES
PROPERTY PHOTOGRAPH FORM

(Type all entries - attach to or enclose with photograph)

| | |
|-----------------------------|------|
| STATE Kansas | |
| COUNTY Douglas | |
| FOR NPS USE ONLY | |
| ENTRY NUMBER FEB 23 1972 | DATE |

SEE INSTRUCTIONS

1. NAME

COMMON: Old West Lawrence Historic District
AND/OR HISTORIC:

2. LOCATION

STREET AND NUMBER:
Boundaries as marked on map (see continuation sheet)

CITY OR TOWN:
Lawrence

| | | | |
|------------------------|------------|--------------------|-------------|
| STATE: Kansas 66044 | CODE 20 | COUNTY: Douglas | CODE 045 |
|------------------------|------------|--------------------|-------------|

3. PHOTO REFERENCE

PHOTO CREDIT: Kansas State Historical Society

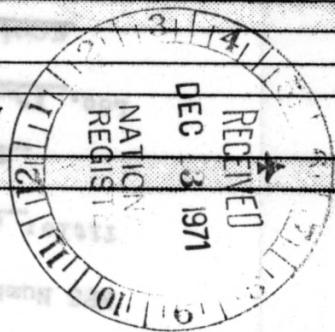
DATE OF PHOTO: April 12, 1971

NEGATIVE FILED AT: Douglas county file, Historic Sites Survey
Kansas State Historical Society

4. IDENTIFICATION

DESCRIBE VIEW, DIRECTION, ETC.

Southwest corner of Seventh and Louisiana
from the northeast.





UNITED STATES DEPARTMENT OF THE INTERIOR
NATIONAL PARK SERVICE

NATIONAL REGISTER OF HISTORIC PLACES
PROPERTY PHOTOGRAPH FORM

(Type all entries - attach to or enclose with photograph)

| | |
|------------------|------|
| STATE | |
| Kansas | |
| COUNTY | |
| Douglas | |
| FOR NPS USE ONLY | |
| ENTRY NUMBER | DATE |
| FEB 23 1972 | |

SEE INSTRUCTIONS

1. NAME

COMMON: Old West Lawrence Historic District

AND/OR HISTORIC:

2. LOCATION

STREET AND NUMBER:

Boundaries as marked on map (see continuation sheet)

CITY OR TOWN:

Lawrence

STATE:

Kansas 66044

CODE

20

COUNTY:

Douglas

CODE

045

3. PHOTO REFERENCE

PHOTO CREDIT: Kansas State Historical Society Staff


DATE OF PHOTO: April 12, 1971

NEGATIVE FILED AT: Douglas county file, Historic Sites Survey
Kansas State Historical Society

4. IDENTIFICATION

DESCRIBE VIEW, DIRECTION, ETC.

View looking southwest at the 700 block
of Louisiana.





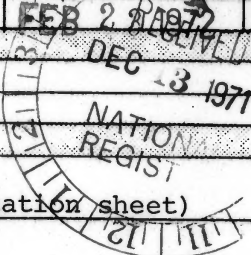
UNITED STATES DEPARTMENT OF THE INTERIOR
NATIONAL PARK SERVICE

NATIONAL REGISTER OF HISTORIC PLACES

PROPERTY PHOTOGRAPH FORM

(Type all entries - attach to or enclose with photograph)

| | |
|-------------------|------|
| STATE Kansas | |
| COUNTY Douglas | |
| FOR NPS USE ONLY | |
| ENTRY NUMBER | DATE |



1. NAME

COMMON: Old West Lawrence Historic District
AND/OR HISTORIC:

2. LOCATION

STREET AND NUMBER:
Boundaries as marked on map (see continuation sheet)

CITY OR TOWN:
Lawrence

| | | | |
|------------------|---------------|--------------------|-------------|
| STATE: Kansas | CODE 66044 | COUNTY: Douglas | CODE 045 |
|------------------|---------------|--------------------|-------------|

3. PHOTO REFERENCE

PHOTO CREDIT: Kansas State Historical Society Staff

DATE OF PHOTO: April 12, 1971

NEGATIVE FILED AT: Douglas county file, Historic Sites Survey
Kansas State Historical Society

4. IDENTIFICATION

DESCRIBE VIEW, DIRECTION, ETC.
View looking northeast at the 700 block of Louisiana.

SEE INSTRUCTIONS

NPS Number

Title: