


UNITED STATES DEPARTMENT OF THE INTERIOR  
NATIONAL PARK SERVICE

NATIONAL REGISTER OF HISTORIC PLACES  
PROPERTY PHOTOGRAPH FORM

(Type all entries - attach to or enclose with photograph)

1. NAME		
COMMON (Fort Frederica National Mon)	AND/OR HISTORIC	NUMERIC CODE (Assigned by NPS)
Kings Magazine	Same	12
2. LOCATION		
STATE Georgia (13)	COUNTY Glynn (127)	TOWN St. Simons Island (4860)
STREET AND NUMBER Fort Frederica National Monument (5410) P.O. Box 816, St. Simons Island, Georgia 31522		
3. PHOTO REFERENCE		
PHOTO CREDIT National Park Service James C. Roach	DATE June 3, 1973	NEGATIVE FILED AT Fort Frederica Nat. Mon.
4. IDENTIFICATION		
DESCRIBE VIEW, DIRECTION, ETC.		



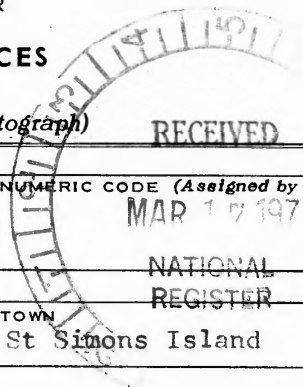
Viewed from moat wall with North Storehouse in foreground and Frederica River in background; looking SW.



UNITED STATES DEPARTMENT OF THE INTERIOR  
NATIONAL PARK SERVICE

**NATIONAL REGISTER OF HISTORIC PLACES  
PROPERTY PHOTOGRAPH FORM**

*(Type all entries - attach to or enclose with photograph)*



<b>1. NAME</b>		
COMMON	AND/OR HISTORIC	NUMERIC CODE <i>(Assigned by NPS)</i>
Fort Frederica National Monument		MAR 17 1976
<b>2. LOCATION</b>		
STATE	COUNTY	TOWN
Georgia	Glynn	St Simons Island
STREET AND NUMBER		
Fort Frederica National Monument PO Box 816 St. Simons Island, Georgia 31522		
<b>3. PHOTO REFERENCE</b>		
PHOTO CREDIT	DATE	NEGATIVE FILED AT
J.C. Roach	June 1973	Fort Frederica Nat. Mon St. Simons Island, Georgia

**4. IDENTIFICATION**

DESCRIBE VIEW, DIRECTION, ETC.

Looking Northwest down Broad Street. The Barracks is on the far right.  
The Kings Magazine is in the center extreme left.



100-115

UNITED STATES DEPARTMENT OF THE INTERIOR  
 NATIONAL PARK SERVICE  
**NATIONAL REGISTER OF HISTORIC PLACES**  
**PROPERTY PHOTOGRAPH FORM**

FORM 10-301 A  
 (6/72)


*(Type all entries - attach to or enclose with photograph)*


<b>1. NAME</b>		
<b>COMMON</b> (Fort Frederica Nat. Mon) South Storehouse	<b>AND/OR HISTORIC</b>  Same	<b>NUMERIC CODE (Assigned by NPS)</b>  10
<b>2. LOCATION</b>		
<b>STATE</b> Georgia (13)	<b>COUNTY</b> Glynn (127)	<b>TOWN</b> St. Simons Island (4860)
<b>STREET AND NUMBER</b> Fort Frederica National Monument (5410) P.O. Box 816, St. Simons Island, Georgia 31522		
<b>3. PHOTO REFERENCE</b>		
<b>PHOTO CREDIT</b> National Park Service James C. Roach	<b>DATE</b>  June 3, 1973	<b>NEGATIVE FILED AT</b>  Fort Frederica Nat. Mon.

**4. IDENTIFICATION**

DESCRIBE VIEW, DIRECTION, ETC.

Viewed from Moat Wall with Kings Magazine and Frederica River in background, looking East.






UNITED STATES DEPARTMENT OF THE INTERIOR  
NATIONAL PARK SERVICE

NATIONAL REGISTER OF HISTORIC PLACES  
PROPERTY PHOTOGRAPH FORM

(Type all entries - attach to or enclose with photograph)

1. NAME		
COMMON	AND/OR HISTORIC	NUMERIC CODE (Assigned by NPS)
(Fort Frederica National Mon.) North Storehouse	Same	11
2. LOCATION		
STATE	COUNTY	TOWN
Georgia (13)	Glynn (127)	St. Simons Island (4860)
STREET AND NUMBER		
Fort Frederica National Monument (5410) P.O. Box 816, St. Simons Island, Georgia 31522		
3. PHOTO REFERENCE		
PHOTO CREDIT	DATE	NEGATIVE FILED AT
National Park Service James C. Roach	June 3, 1973	Fort Frederica Nat. Mon.
4. IDENTIFICATION		
DESCRIBE VIEW, DIRECTION, ETC.		

Viewed from Moat Wall with Frederica River in background, looking East.







UNITED STATES DEPARTMENT OF THE INTERIOR  
NATIONAL PARK SERVICE

**NATIONAL REGISTER OF HISTORIC PLACES  
PROPERTY PHOTOGRAPH FORM**


*(Type all entries - attach to or enclose with photograph)*

<b>1. NAME</b>		
<small>COMMON</small> Fort Frederica National Monum't	<small>HAND/OR HISTORIC</small> Same	<small>NUMERIC CODE (Assigned by NPS)</small> 14
<b>2. LOCATION</b>		
<small>STATE</small> Georgia (13)	<small>COUNTY</small> Glynn (127)	<small>TOWN</small> St. Simons Island (4860)
<small>STREET AND NUMBER</small> Fort Frederica National Monument (5410) P.O. Box 816, St. Simons Island, Georgia 31522		
<b>3. PHOTO REFERENCE</b>		
<small>PHOTO CREDIT</small> National Park Service James C. Roach	<small>DATE</small> June 3, 1973	<small>NEGATIVE FILED AT</small> Fort Frederica Nat. Mon

**4. IDENTIFICATION**

DESCRIBE VIEW, DIRECTION, ETC.

Viewed from Barracks Street, looking NW.





UNITED STATES DEPARTMENT OF THE INTERIOR  
NATIONAL PARK SERVICE

**NATIONAL REGISTER OF HISTORIC PLACES  
PROPERTY PHOTOGRAPH FORM**

*(Type all entries - attach to or enclose with photograph)*

1. NAME

COMMON

Bloody Marsh Battle Site

AND/OR HISTORIC

NUMERIC CODE *(Assigned by NPS)*

2. LOCATION

STATE

Georgia

COUNTY

Glynn

TOWN

St. Simons Island

STREET AND NUMBER

Post Office Box 816

3. PHOTO REFERENCE

PHOTO CREDIT

Kenny L. Slay

DATE

December 16, 1974

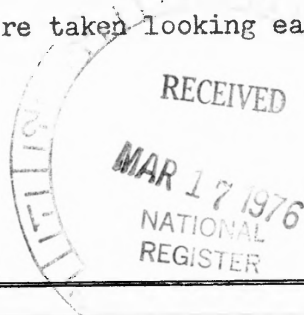
NEGATIVE FILED AT

Fort Frederica Natl. Mon.

4. IDENTIFICATION

DESCRIBE VIEW, DIRECTION, ETC.

View of grounds and marshland at Bloody Marsh. Picture taken looking east across marsh.





UNITED STATES DEPARTMENT OF THE INTERIOR  
NATIONAL PARK SERVICE

NATIONAL REGISTER OF HISTORIC PLACES  
PROPERTY PHOTOGRAPH FORM

(Type all entries - attach to or enclose with photograph)

1. NAME		
COMMON	AND/OR HISTORIC	NUMERIC CODE (Assigned by NPS)
Bloody Marsh Battle Site		
2. LOCATION		
STATE	COUNTY	TOWN
Georgia	Glynn	St. Simons Island
STREET AND NUMBER		
Post Office Box 816		
3. PHOTO REFERENCE		
PHOTO CREDIT	DATE	NEGATIVE FILED AT
Kenny L. Slay	December 16, 1974	Fort Frederica Natl. Mon.
4. IDENTIFICATION		
DESCRIBE VIEW, DIRECTION, ETC.		




Photo of interpretive shelter overlooking marsh. Demere road, St. Simons.

V E R  
Lt

Project Depth 12 Feet

INTRACOASTAL

WATERWAY

West Point(C)

Pikes Bluff

Fred (C)  
Artesian Well

West Point

450 000  
FEET

RIVER

FORT FREDERICA  
NATIONAL MONUMENT

Ruins

Artesian Wells

Cem

Artesian Well

FREDERICA ROAD

BM 10

1 GC-B3(G)

BM 13

12'30"

BM 18

BM 17

CANNONS POINT 5.7 MI.

Jone Creek

(ALTERNATE ROUTE)

FREDERICA

Creek

Hawkins (C)

Hawkins Island

S L A N D  
I S L A N D  
N S

INTRACOASTAL

WATERWAY

Creek

FREDERICA ROAD