

PH 0005240

CT-15

Form 10-300
(July 1969)

UNITED STATES DEPARTMENT OF THE INTERIOR
NATIONAL PARK SERVICE

NATIONAL REGISTER OF HISTORIC PLACES
INVENTORY - NOMINATION FORM

STATE:	Maryland	
COUNTY:	Calvert	
FOR NPS USE ONLY		
ENTRY NUMBER	DATE	
	MAR 14 1973	

(Type all entries - complete applicable sections)

1. NAME

COMMON:
All Saints' Church

AND/OR HISTORIC:

2. LOCATION

STREET AND NUMBER:
Maryland Routes 2, 4, and 262, south of Sunderland, Maryland.

CITY OR TOWN:
Sunderland

STATE: Maryland CODE: 24 COUNTY: Calvert CODE: 009

3. CLASSIFICATION

CATEGORY (Check One)	OWNERSHIP	STATUS	ACCESSIBLE TO THE PUBLIC
<input type="checkbox"/> District <input checked="" type="checkbox"/> Building <input type="checkbox"/> Site <input type="checkbox"/> Structure <input type="checkbox"/> Object	<input type="checkbox"/> Public <input checked="" type="checkbox"/> Private <input type="checkbox"/> Both	<input checked="" type="checkbox"/> Occupied <input type="checkbox"/> Unoccupied <input type="checkbox"/> Preservation work in progress	Yes: <input checked="" type="checkbox"/> Restricted <input type="checkbox"/> Unrestricted <input type="checkbox"/> No

PRESENT USE (Check One or More as Appropriate)

<input type="checkbox"/> Agricultural	<input type="checkbox"/> Government	<input type="checkbox"/> Park	<input type="checkbox"/> Transportation	<input type="checkbox"/> Comments
<input type="checkbox"/> Commercial	<input type="checkbox"/> Industrial	<input type="checkbox"/> Private Residence	<input type="checkbox"/> Other (Specify)	
<input type="checkbox"/> Educational	<input type="checkbox"/> Military	<input checked="" type="checkbox"/> Religious		
<input type="checkbox"/> Entertainment	<input type="checkbox"/> Museum	<input type="checkbox"/> Scientific		

4. OWNER OF PROPERTY

OWNER'S NAME: contact: Chesley V. Daniel, Rector
Vestry and Rector of All Saints' Parish

STREET AND NUMBER:
S. R. Box 126A

CITY OR TOWN: Huntington STATE: Maryland CODE: 24

5. LOCATION OF LEGAL DESCRIPTION

COURTHOUSE, REGISTRY OF DEEDS, ETC:
Hall of Records

STREET AND NUMBER:
St. John's College Campus, College Avenue

CITY OR TOWN: Annapolis STATE: Maryland CODE: 24

6. REPRESENTATION IN EXISTING SURVEYS

TITLE OF SURVEY:
Maryland Register of Historic Sites and Landmarks

DATE OF SURVEY: 1970 Federal State County Local

DEPOSITORY FOR SURVEY RECORDS:
Maryland Historical Trust

STREET AND NUMBER:
2525 Riva Road

CITY OR TOWN: Annapolis STATE: Maryland CODE: 24

SEE INSTRUCTIONS

STATE: Maryland


COUNTY: Calvert

ENTRY NUMBER: MAR 14 1973

FOR NPS USE ONLY

DATE

[see continuation sheet]

7 DESCRIPTION	
CONDITION	(Check One)
	<input type="checkbox"/> Excellent <input checked="" type="checkbox"/> Good <input type="checkbox"/> Fair <input type="checkbox"/> Deteriorated <input type="checkbox"/> Ruins <input type="checkbox"/> Unexposed
	(Check One)
	<input type="checkbox"/> Altered <input checked="" type="checkbox"/> Unaltered <input type="checkbox"/> Moved <input checked="" type="checkbox"/> Original Site
DESCRIBE THE PRESENT AND ORIGINAL (if known) PHYSICAL APPEARANCE	
<p>All Saints' Church is located in the triangle formed by the intersections of Maryland Route 4, Maryland Route 2, and Lower Marlboro Road (Maryland Route 262), south of Sunderland, Maryland.</p> <p>This Georgian structure is of Flemish bond brick with random glazed headers. It is three bays wide and four deep. All the walls are composed of a series of round-headed brick arches recessed to the ground level. In these panels are set the windows and doors on two stories. The windows are all six-over-six with segmental arches and old shutters. The water table is composed of a flat projecting brick, topped by a cyma reversa mold, topped by a cyma recta. The church has a gently sloping "A" roof.</p> <p>The interior walls of the church are a series of square piers and recessed two-story round-headed arches into which the windows are set. The north and south walls have galleries, each supported on five square piers. The east and the west walls have round windows on the second story level. The box pews have simple paneling. The church presents a well-restored, pleasing appearance.</p>	
	

SEE INSTRUCTIONS

8. SIGNIFICANCE

PERIOD (Check One or More as Appropriate)

- | | | | |
|--|---------------------------------------|--|---------------------------------------|
| <input type="checkbox"/> Pre-Columbian | <input type="checkbox"/> 16th Century | <input checked="" type="checkbox"/> 18th Century | <input type="checkbox"/> 20th Century |
| <input type="checkbox"/> 15th Century | <input type="checkbox"/> 17th Century | <input type="checkbox"/> 19th Century | |

SPECIFIC DATE(S) (If Applicable and Known) 1774-1777

AREAS OF SIGNIFICANCE (Check One or More as Appropriate)

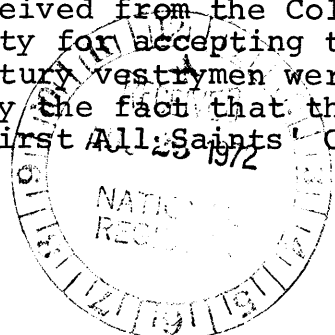
- | | | | |
|--|---|---|--|
| <input type="checkbox"/> Aboriginal | <input type="checkbox"/> Education | <input type="checkbox"/> Political | <input type="checkbox"/> Urban Planning |
| <input type="checkbox"/> Prehistoric | <input type="checkbox"/> Engineering | <input checked="" type="checkbox"/> Religion/Philosophy | <input type="checkbox"/> Other (Specify) |
| <input type="checkbox"/> Historic | <input type="checkbox"/> Industry | <input type="checkbox"/> Science | _____ |
| <input type="checkbox"/> Agriculture | <input type="checkbox"/> Invention | <input type="checkbox"/> Sculpture | _____ |
| <input checked="" type="checkbox"/> Architecture | <input type="checkbox"/> Landscape Architecture | <input type="checkbox"/> Social/Humanitarian | _____ |
| <input type="checkbox"/> Art | <input type="checkbox"/> Literature | <input type="checkbox"/> Theater | _____ |
| <input type="checkbox"/> Commerce | <input type="checkbox"/> Military | <input type="checkbox"/> Transportation | _____ |
| <input type="checkbox"/> Communications | <input type="checkbox"/> Music | | _____ |
| <input type="checkbox"/> Conservation | | | _____ |

STATEMENT OF SIGNIFICANCE

The history of the present (1972) All Saints' Church building is unusual because it is so well documented. Due to All Saints' being a "state church" the published volumes of the Archives of Maryland contain pertinent documented source material on the building. Special reference is given to the establishment of All Saints' Parish in 1692 and to the erection of the present church building between 1774 and 1777. The original vestry books refer to additions made in 1703 to the first church structure (1695), which building is no longer extant. The Works Progress Administration (WPA) compiled the Inventory of the Church Archives of Maryland, which dates the construction of the extant building between 1774 and 1777. It also names Cleland and Heathman as the builders.

This extant building, the second on this site, was built with county taxes while Thomas Claggett (1743-1816) was the Rector. He later became the first Bishop of the Protestant Episcopal faith to be consecrated in America.

Calvert County taxes, authorized by the government of Maryland, paid for the present All Saints' Church building. In 1774, when construction began, the Church of England was the official government-supported church in Maryland. Since the establishment of the official church in 1692, the creation and establishment of parishes, the erection of church buildings, the purchase of church property, the format of church worship and other ecclesiastical concerns fell under the control of the Maryland Assembly and the Governor. The Bishop of London also exercised control over the Maryland church. He appointed the first minister to All Saints' Church, Thomas Cockshutt (or Cockshute), who received from the Colonial government a twenty pound (£20) bounty for accepting the Calvert County post. That eighteenth century vestrymen were viewed as civil officials is indicated by the fact that the justices of Calvert County appointed the first All Saints' Church vestry in 1692.



SEE INSTRUCTIONS

9 MAJOR BIBLIOGRAPHICAL REFERENCES

Archives of Maryland. XX, LXIV, XXVIII, VIII, XIX.

Bowie, Effie Gwynn. Across the Years in Prince George's County. Richmond, Virginia: Garrett and Massie, 1947.

Howard, Frank L. "Site of All Saints [sic] Church, Calvert County." Maryland Historical Magazine. LIII (September 1958), 290-292.

[see continuation sheet]

10. GEOGRAPHICAL DATA

LATITUDE AND LONGITUDE COORDINATES DEFINING A RECTANGLE LOCATING THE PROPERTY			O R	LATITUDE AND LONGITUDE COORDINATES DEFINING THE CENTER POINT OF A PROPERTY OF LESS THAN TEN ACRES		
CORNER	LATITUDE	LONGITUDE		LATITUDE	LONGITUDE	
NW	Degrees Minutes Seconds 38° 39' 48"	Degrees Minutes Seconds 76° 36' 34.5"		Degrees Minutes Seconds ° ' "	Degrees Minutes Seconds ° ' "	
NE	38° 39' 48"	76° 36' 19.5"				
SE	38° 39' 36"	76° 36' 19.5"				
SW	38° 39' 36"	76° 36' 34.5"				

APPROXIMATE ACREAGE OF NOMINATED PROPERTY: **36 acres**

LIST ALL STATES AND COUNTIES FOR PROPERTIES OVERLAPPING STATE OR COUNTY BOUNDARIES

STATE:	CODE	COUNTY	CODE
STATE:	CODE	COUNTY:	CODE
STATE:	CODE	COUNTY:	CODE
STATE:	CODE	COUNTY:	CODE

11. FORM PREPARED BY

NAME AND TITLE:
Paul A. Brinkman, and Nancy Miller, Historian

ORGANIZATION: **Maryland Historical Trust** DATE: **July 20, 1972**

STREET AND NUMBER:
2525 Riva Road

CITY OR TOWN: **Annapolis** STATE: **Maryland 21401** CODE: **24**

12. STATE LIAISON OFFICER CERTIFICATION

NATIONAL REGISTER VERIFICATION

As the designated State Liaison Officer for the National Historic Preservation Act of 1966 (Public Law 89-665), I hereby nominate this property for inclusion in the National Register and certify that it has been evaluated according to the criteria and procedures set forth by the National Park Service. The recommended level of significance of this nomination is:

National State Local

Name Orlando Ridout IV
Orlando Ridout IV

Title State Liaison Officer for Maryland

Date July 26, 1972

I hereby certify that this property is included in the National Register.

Robert H. Alley
Chief, Office of Archeology and Historic Preservation

Date 3/14/73

ATTEST:
WJ Mounts
Keeper of The National Register

Date 3-8-73

SEE INSTRUCTIONS

Form 10-300a
(July 1969)UNITED STATES DEPARTMENT OF THE INTERIOR
NATIONAL PARK SERVICENATIONAL REGISTER OF HISTORIC PLACES
INVENTORY - NOMINATION FORM

(Continuation Sheet)

STATE		Maryland
COUNTY		Calvert
FOR NPS USE ONLY		
ENTRY NUMBER	DATE	
	MAR 14 1973	

(Number all entries)

All Saints' Church


6. REPRESENTATION IN EXISTING SURVEYS, continued

Historic American Buildings Survey

1969 federal x

Library of Congress
Washington, D. C.

9. MAJOR BIBLIOGRAPHICAL REFERENCES, continued

Rightmyer, Nelson Waite. Maryland's Established Church.
n.p.: Church Historical Society, 1956.Stein, Charles Francis. A History of Calvert County, Maryland.
[Baltimore]: the author and the Calvert County Historical Society, 1960.Vestry of All Saints' Parish. "Vestry Minutes 1703-1717."
Hall of Records, Annapolis, Maryland.Works Progress Administration (ed). The Inventory of the Church Archives of Maryland Protestant Episcopal Diocese of Maryland. Baltimore: Maryland Historical Records Survey Project, 1940.

NORTH BEACH QUADRANGLE
USGS 7.5 minute map (Maryland)
scale 1:24,000
1959

5661 II NW
(LOWER MARLBORO)

DUNKIRK 3.8 MI.
CHANEYVILLE 1.2 MI.

LOWER MARLBORO 3.3 MI.

4279

4278



lat. 38° 39' 48"
long. 76° 36' 34.5"

lat. 38° 39' 48"
long. 76° 36' 19.5"

lat. 38° 39' 36"
long. 76° 36' 34.5"

lat. 38° 39' 36"
long. 76° 36' 19.5"

