

United States Department of the Interior
National Park Service



320

National Register of Historic Places Registration Form

This form is for use in nominating or requesting determinations for individual properties and districts. See instructions in National Register Bulletin, *How to Complete the National Register of Historic Places Registration Form*. If any item does not apply to the property being documented, enter "N/A" for "not applicable." For functions, architectural classification, materials, and areas of significance, enter only categories and subcategories from the instructions. Place additional certification comments, entries, and narrative items on continuation sheets if needed (NPS Form 10-900a).

1. Name of Property

historic name Central High School Neighborhood Historic District (Additional Documentation & Boundary Increase)

other names/site number Centennial Neighborhood

2. Location

street & number Roughly bounded by W. 17th St., Dr. Martin Luther King Jr. Dr., Wright Ave. and South Summit and South Battery streets.

N/A	not for publication
N/A	

city or town Little Rock

vicinity

state Arkansas code AR county Pulaski code 119 zip code 72202

3. State/Federal Agency Certification

As the designated authority under the National Historic Preservation Act, as amended,

I hereby certify that this nomination request for determination of eligibility meets the documentation standards for registering properties in the National Register of Historic Places and meets the procedural and professional requirements set forth in 36 CFR Part 60.

In my opinion, the property meets does not meet the National Register Criteria. I recommend that this property be considered significant at the following level(s) of significance:

national statewide local

Cochie Matthews

3/14/12

Signature of certifying official/Title

Date

Arkansas Historic Preservation Program
State or Federal agency/bureau or Tribal Government

In my opinion, the property meets does not meet the National Register criteria.

Signature of commenting official

Date

Title State or Federal agency/bureau or Tribal Government

4. National Park Service Certification

I hereby certify that this property is:

entered in the National Register

determined eligible for the National Register

determined not eligible for the National Register

removed from the National Register

other (explain:)

Janet Falkert

6/7/2012

Signature of the Keeper

Date of Action

5. Classification

Ownership of Property
(Check as many boxes as apply.)

<input checked="" type="checkbox"/>	private
<input type="checkbox"/>	public - Local
<input type="checkbox"/>	public - State
<input type="checkbox"/>	public - Federal

Category of Property
(Check only one box.)

<input type="checkbox"/>	building(s)
<input checked="" type="checkbox"/>	district
<input type="checkbox"/>	site
<input type="checkbox"/>	structure
<input type="checkbox"/>	object

Number of Resources within Property
(Do not include previously listed resources in the count.)

Contributing	Noncontributing	
54	64	buildings
		sites
		structures
		objects
54	64	Total

Name of related multiple property listing
(Enter "N/A" if property is not part of a multiple property listing)

N/A

Number of contributing resources previously listed in the National Register

2

6. Function or Use

Historic Functions
(Enter categories from instructions.)

DOMESTIC/single dwelling _____

DOMESTIC/multiple dwelling _____

COMMERCE/specialty store _____

EDUCATION/education-related _____

Current Functions
(Enter categories from instructions.)

DOMESTIC/single dwelling _____

DOMESTIC/multiple dwelling _____

COMMERCE/specialty store _____

EDUCATION/education-related _____

7. Description

Architectural Classification
(Enter categories from instructions.)

Late Victorian/Queen Anne-Eastlake _____

Late 19th and 20th Century Revivals/ Colonial Revival _____

Late 19th and Early 20th Century American Movements/Prairie School/Bungalow/Craftsman _____

Modern Movement/Art Deco/Ranch Style _____

Other/American Small House/Plain/Traditional _____

Materials
(Enter categories from instructions.)

foundation: Brick/cast concrete/concrete block

walls: Weatherboard/brick/aluminum/vinyl

roof: Asphalt

other: Brick chimneys

Narrative Description

(Describe the historic and current physical appearance of the property. Explain contributing and noncontributing resources if necessary. Begin with a **summary paragraph** that briefly describes the general characteristics of the property, such as its location, setting, size, and significant features.)

Summary Paragraph

This amendment seeks to add 54 contributing buildings to the Central High School Neighborhood Historic District and increase the number of contributing buildings within the district 590. It also contains a re-evaluation of the buildings in the existing district based on a resurvey that was undertaken on the 2000s. The boundary for the Central High School Neighborhood Historic District will be expanded to the west side of Dr. Martin Luther King Drive between West 17th Street and Wright Avenue. The amendment will also increase the district's period of significance from ca. 1870-1954 to ca. 1870-1961.

Almost all of the development within the expanded boundary occurred post World War I, with 44 (83%) of the 54 contributing structures constructed between ca. 1920-1961. Twenty-six of these structures were constructed in the interwar period and 13 were constructed post World War II. One historic structure was constructed prior to the twentieth century (PU4280). The remaining 8 (15%) historic structures within the expanded boundary were constructed in the twentieth century prior to World War I. One structure, The John Henry Clayborn House, was previously listed in the National Register of Historic Places (NRHP) in 2006.¹

Narrative Description

The majority of the area within the expanded boundary is residential in nature, with only one contributing commercial property (PU4331), a contributing religious property, the Pilgrim Valley Baptist Church (PU4269); and one property belonging to the Arkansas Baptist College (PU4318). The expanded area is bounded to the east by Dr. Martin Luther King Drive and to the south by Wright Avenue, major thoroughfares south of downtown Little Rock, Arkansas. It is bounded to the north by West 17th Street and to the west by South Summit Street from Wright Avenue to West 18th Street and by South Battery Street between West 18th and West 17th Streets. The current Central High School Neighborhood Historic District surrounds the expanded boundary on the north, south and west sides. The buildings located within the expanded boundary reflect the varied architectural styles prevalent from ca. 1895-1961.

See Continuation Sheet 7.1

¹ Elizabeth A. James, *John Henry Clayborn House National Register of Historic Places Nomination*. Arkansas Historic Preservation Program. Little Rock, Arkansas. 2006.

United States Department of the Interior
National Park Service

National Register of Historic Places Continuation Sheet

Central High School Neighborhood Historic District
----- Name of Property Pulaski, Arkansas
----- County and State
----- Name of multiple listing (if applicable)

Section number 5 Page 7

The updated count for the previously listed district is as follows:

Number of Resources within Property

(Do not include previously listed resources in the count.)

<u>Contributing</u>	<u>Noncontributing</u>	
530	290	buildings
	118	sites
		structures
		objects
530	408	Total

**Number of contributing resources previously listed in
the National Register**

United States Department of the Interior
National Park Service

National Register of Historic Places Continuation Sheet

Central High School Neighborhood Historic
District

Name of Property

Pulaski, Arkansas

County and State

Name of multiple listing (if applicable)

Section number 7 Page 8

DESCRIPTION

This nomination expands the boundary of the Central High School Neighborhood Historic District, which was listed in the National Register in 1996 and amended in 1997 and 2004, to include contiguous historic development on the east side of the present district, thereby expanding the boundary to the west side of Dr. Martin Luther King Drive between West 17th Street and Wright Avenue. It also re-evaluates the resources in the existing district through a resurvey that was conducted in the 2000s. By way of this boundary increase, the district will be expanded to include an additional 54 contributing resources and 64 noncontributing resources, which added to the previous contributing resources and non-contributing resources listed through the original nomination and subsequent amendments, brings the total to 584 contributing resources and 472 non-contributing resources. In addition, the amendment will also increase the district's period of significance from ca. 1870-1954 to ca. 1870-1961.

The Central High School Neighborhood Historic District as amended encompasses the historic commercial, institutional and residential buildings of this predominately African-American community, and illustrates the evolution of housing practices and styles within the district. The physical characteristics of the buildings included in the boundary increase do not deviate substantially from those in the existing National Register district, but rather complement the numbers of those already listed within the district. The composition of the contributing and non-contributing resources are presented in the tables below and are described, according to general patterns and characteristics, following.

Properties in the boundary increase area:

Resource Number:	Property Name:	Address:	C/NC/L
PU4312	1617 W. 17th St Property	1617 W. 17th St	C
PU4313	1619 W. 17th St Property	1619 W. 17th St	NC
PU5939	1515 W. 17th St Property	1515 W. 17th St	NC
PU5940	1517 W. 17th St Property	1517 W. 17th St	NC
PU5999	1815 W. 17th St House	1815 W. 17th St	NC
PU4207	Dewey G. Carter House	1801 W. 18th St.	C
PU4208	Anthony J. Kolasci House	1803 W. 18th St.	C
PU4209	Samuel O. Whitten	1805 W. 18th St.	C

United States Department of the Interior
National Park Service

Central High School Neighborhood Historic
District

Name of Property
Pulaski, Arkansas
County and State

Name of multiple listing (if applicable)

National Register of Historic Places Continuation Sheet

Section number 7 Page 8

Section number	Property Name	Address	Reference Number	Category
	House			
PU4259	1718 W. 18th St Property	1718 W. 18th St		NC
PU4264	1719 W. 18th St Property	1719 W. 18th St		C
PU4265	1721 W. 18th St Property	1721 W. 18th St		NC
PU4314	1622 W. 18th St Property	1622 W. 18th St		NC
PU4315	1618 W. 18th St Property	1618 W. 18th St		NC
PU4316	1616 W. 18th St Property	1616 W. 18th St		C
PU4317	1612 W. 18th St Property	1612 W. 18th St		NC
PU5930	1501 W. 18th St Property	1501 W. 18th St		NC
PU4151	1800 S. Battery Property	1800 S. Battery		NC
PU4152	John A. Carver House	1806 S. Battery		C
PU4153	1810 S. Battery Property	1810 S. Battery		NC
PU4154	George W. Hafer House	1812 S. Battery		NC
PU4155	John Robinson House	1814 S. Battery		NC
PU4156	Allen Thevenet House	1820 S. Battery		NC
PU5964	1705-07 S. Battery St Property	1705-07 S. Battery St		NC
PU4197	1711 S. Battery St. Property	1711 S. Battery St.		NC
PU4198	Irene M. Blaylock House	1713 S. Battery St		NC
PU4199	Bettie Green House	1719-1721 S. Battery St		C
PU4200	Martin Milton House	1725 S. Battery St		C
PU4210	Edwin W. Pickthorne House	1801 S. Battery St.		NC
PU4211	Ervie O Hicks House	1803 S. Battery St		C
PU4212	R.L. Bennett House	1807 S. Battery St		C
PU4213	H. Ray Burks House	1809 S. Battery St.		C
PU4214	R.R. Lynn House	1811 S. Battery St.		C
PU4215	Charles H. Boerst	1815 S. Battery St.		C

United States Department of the Interior
National Park Service

**National Register of Historic Places
Continuation Sheet**

Central High School Neighborhood Historic
District

Name of Property

Pulaski, Arkansas

County and State

Name of multiple listing (if applicable)

Section number 7 Page 8

Section number	Description	Address	Category
	House		
PU3153	Main Building - Arkansas Baptist College	1600 Bishop St.	L
PU4318	1700 S. Bishop St Property	1700 S. Bishop St	C
PU4321	1716/1718 S. Bishop St. Property	1716/1718 S. Bishop St.	C
PU4322	1720 S. Bishop St Property	1720 S. Bishop St	C
PU4323	1724/1726 S. Bishop St Property	1724/1726 S. Bishop St	NC
PU4332	1800 S. Bishop St Property	1800 S. Bishop St	NC
PU4333	1802/1804 S. Bishop St Property	1802/1804 S. Bishop St	NC
PU4334	1806 S. Bishop St Property	1806 S. Bishop St	NC
PU4335	1808 S. Bishop St Property	1808 S. Bishop St	C
PU4336	1816 S. Bishop St Property	1816 S. Bishop St	C
PU4337	1820 S. Bishop St Property	1820 S. Bishop St	C
PU4338	1822 S. Bishop St Property	1822 S. Bishop St	NC
PU4405	Arkansas Baptist College 1	1600 Bishop St	NC
PU4406	Arkansas Baptist College 2	1600 Bishop St	C
PU4407	Arkansas Baptist College #3 (PJ James Business Administration Building)	1600 S. Bishop St	C
PU5917	1801 Bishop St Property	1801 Bishop St	C
PU5918	1805 Bishop St Property	1805 Bishop St	C
PU5919	1807 Bishop St Property	1807 Bishop St	C
PU5920	1815 Bishop St	1815 Bishop St	C

United States Department of the Interior
National Park Service

**National Register of Historic Places
Continuation Sheet**

Central High School Neighborhood Historic
District

Name of Property

Pulaski, Arkansas

County and State

Name of multiple listing (if applicable)

Section number 7 Page 8

PU5921	Property 1817 Bishop St Property	1817 Bishop St	NC
PU5922	1817.5 Bishop St Property	1817.5 Bishop St	NC
PU5923	1821 Bishop St Property	1821 Bishop St	NC
PU5924	1823 Bishop St Property	1823 Bishop St	C
PU5931	1723 Bishop St Property	1723 Bishop St	NC
PU5958	1710-14 Bishop St Property	1710-14 Bishop St	NC
PU8513	Old Main Addition	1600 S. Bishop St	NC
PU5927	1816 Martin Luther King Drive Property	1816 Martin Luther King Drive	C
PU5928	1806 Martin Luther King Drive Property	1806 Martin Luther King Drive	NC
PU5929	1804 Martin Luther King Drive Property	1804 Martin Luther King Drive	C
PU5933	1720 Martin Luther King Drive Property	1720 Martin Luther King Drive	C
PU5934	1712 Martin Luther King Drive Property	1712 Martin Luther King Drive	C
PU5935	1710 Martin Luther King Drive Property	1710 Martin Luther King Drive	NC
PU5936	1704 Martin Luther King Drive Property	1704 Martin Luther King Drive	C
PU5937	1700 Martin Luther King Drive Property	1700 Martin Luther King Drive	C
Pu4274	John Henry Clayborn House	1800 S. Marshall St	L
PU4275	1804 S. Marshall St Property	1804 S. Marshall St	C
PU4276	1808 S. Marshall St. Property	1808 S. Marshall St.	NC
PU4277	1812 S. Marshall St. Property	1812 S. Marshall St.	NC
PU4278	1818 S. Marshall St Property	1818 S. Marshall St	NC
PU4279	1820 S. Marshall St Property	1820 S. Marshall St	C

United States Department of the Interior
National Park Service

**National Register of Historic Places
Continuation Sheet**

Central High School Neighborhood Historic
District

Name of Property

Pulaski, Arkansas

County and State

Name of multiple listing (if applicable)

Section number 7 Page 8

PU4280	1822 S. Marshall St Property	1822 S. Marshall St	C
PU4260	1700 S. Marshall Property	1700 S. Marshall	NC
PU4261	1708 S. Marshall Property	1708 S. Marshall	NC
PU4262	1716 S. Marshall Property	1716 S. Marshall	NC
PU4263	1720 S. Marshall Property	1720 S. Marshall	NC
PU4324	1801 S. Marshall St Property	1801 S. Marshall St	C
PU4325	1803/1805 S. Marshall St Property	1803/1805 S. Marshall St	C
PU4326	1807 S. Marshall St Property	1807 S. Marshall St	C
PU4327	1811/1813 S. Marshall St Property	1811/1813 S. Marshall St	C
PU4328	1815 S. Marshall St Property	1815 S. Marshall St	C
PU4329	1821 S. Marshall St Property	1821 S. Marshall St	NC
PU4330	1823 S. Marshall St Property	1823 S. Marshall St	NC
PU4145	1801 S. Summit St Property	1801 S. Summit St	NC
PU4146	Albert C. Kober House	1805 S. Summit St	NC
PU4147	1811 S. Summit St Property	1811 S. Summit St	NC
PU4148	Trusten P. Richards House	1815 S. Summit St	C
PU4149	Candace Racliff House	1821 S. Summit St	C
PU4150	Leonard S. Goodman House	1823 S. Summit St	NC
PU4201	A.C. Amrhein House	1702 S. Wolfe St.	C
PU4202	1704 S. Wolfe St. Property	1704 S. Wolfe St.	C
PU4203	1710 S. Wolfe St Property	1710 S. Wolfe St	NC
PU4205	1718 S. Wolfe St. Property	1718 S. Wolfe St.	NC

United States Department of the Interior
National Park Service

Central High School Neighborhood Historic
District

Name of Property
Pulaski, Arkansas
County and State

Name of multiple listing (if applicable)

National Register of Historic Places Continuation Sheet

Section number 7 Page 8

PU4206	James Lewis House	1722 S. Wolfe St	C
PU4219	1810 S. Wolfe St. Property	1810 S. Wolfe St.	C
PU4220	William Goode House	1812 S. Wolfe St	C
PU4221	Thell E. Buell House	1814 S. Wolfe St	C
PU4222	J.A. Watts House	1820 S. Wolfe St	NC
PU4256	1705 S. Wolfe St Property	1705 S. Wolfe St	NC
PU4257	1711 S. Wolfe St Property	1711 S. Wolfe St	C
PU4258	1713 S. Wolfe St Property	1713 S. Wolfe St	C
PU4266	1801 S. Wolfe St Property	1801 S. Wolfe St	NC
PU4267	1803 S. Wolfe St Property	1803 S. Wolfe St	NC
PU4268	1811 S. Wolfe St Property	1811 S. Wolfe St	C
PU4269	Pilgrim Valley Baptist Church	1821 S. Wolfe St	NC
PU5955	1712 Wolfe St Property	1712 Wolfe St	NC
PU4157	Ed Morris DX Super Service Station	1900 Wright Ave	NC
PU4216	1820/1824 Wright Ave Property	1820/1824 Wright Ave	NC
PU4217	1810 Wright Ave Property	1810 Wright Ave	NC
PU4218	Alton Walker Building	1800/1804/1806 Wright Ave	NC
PU4271	1724 Wright Ave Property	1724 Wright Ave	NC
Pu4272	1720 Wright Ave Property	1720 Wright Ave	NC
Pu4273	1700/1702 Wright Ave Property	1700/1702 Wright Ave	NC
PU4331	Samuel T. Hester Filling Station	1622 Wright Ave	C
PU4339	1616 Wright Ave Property	1616 Wright Ave	C
PU4340	1600 Wright Ave	1600 Wright Ave	NC

United States Department of the Interior
National Park Service

**National Register of Historic Places
Continuation Sheet**

Central High School Neighborhood Historic
District

Name of Property
Pulaski, Arkansas
County and State

Name of multiple listing (if applicable)

Section number 7 Page 8

PU5925	Property 1510 Wright Ave Property	1510 Wright Ave	NC
PU5926	1520 Wright Ave Property	1520 Wright Ave	NC

Properties in the previously listed district:

Resource Number:	Property Name:	Address:	C/NC/L
PU0097	Andrew D. McConnell House	1419 S. Summit St	C
PU0117	Thomas M. Clifton House	1423 S. Summit St	C
PU0163	Bernard Goodbar House	1317 Schiller St	NC
PU0164	R.C. Foster House	1323 Schiller St	C
PU0982	Robert C. Grissom House	1605 S. Battery St.	C
PU2880	J.M. Robinson House	2005 W. 12th St	NC
PU2881	George Howell House	2001 W. 12th St.	NC
PU2888	N.M. Stannus House	1210 Summit St	NC
PU2889	1226 S. Summit St Property	1226 S. Summit St	C
PU3036	John G. Landsdowne House	1400 S. Battery St	C
PU3037	R.C. Bulter House	1406 S. Battery St	C
PU3038	Matthew H. Johnson House	1410 S. Battery St.	C
PU3039	Luvenia G. Brack House	1412 S. Battery St.	C
PU3040	Sarah Percey House	1422 S. Battery St.	C

United States Department of the Interior
National Park Service

Central High School Neighborhood Historic
District

Name of Property

Pulaski, Arkansas

County and State

Name of multiple listing (if applicable)

National Register of Historic Places Continuation Sheet

Section number 7 Page 8

PU3041	R. F. Baise House	1424 S. Battery St	C
PU3065	William Heibach House	1501 S. Summit St	NC
PU3075	E.F. Park House	1401 Schiller St	NC
PU3076	1403 Schiller St Property	1403 Schiller St	NC
PU3078	W.L. Pendergrass House	1407 Schiller St.	C
PU3082	W.K. McMullen House	1415 Schiller St	C
Pu3083	Rexford L. Gaster House	1419 Schiller St	C
PU3085	Senior High Apartments	1423 S. Schiller St	C
PU3086	William Mashburn House	1400 Summit St	C
PU3087	W.R. Stewart House	1406 Summit St	L
PU3093	Ross S. Lander House	1410 Summit St	C
PU3144	J.W. Tucker House	1414 Summit St	C
PU3147	Martin A Sharp House	1422 Summit St.	C
PU3151	Charles Amoisch House	1509 S. Summit St	NC
PU3163	2015 W. 15th St Property	2015 W. 15th St	NC
PU3169	Ray A. Worthington House	1503/1505 Schiller St	NC
PU3170	Hamilton Moses House	1515 Schiller St	C
PU3171	Ewing Powell House	1519 Schiller St	NC

United States Department of the Interior
National Park Service

Central High School Neighborhood Historic
District

Name of Property
Pulaski, Arkansas

County and State

Name of multiple listing (if applicable)

**National Register of Historic Places
Continuation Sheet**

Section number 7 Page 8

PU3172	Dr. John W. Kinworthy	2024 W.16th St	C
PU3173	2018 W. 16th St Property	2018 W. 16th St	C
PU3175	William I. Stout House	1500 Summit St	C
PU3177	Rev. William P. Kime House	1504 S. Summit St	C
PU3179	George Marlor House	1510 Summit St	NC
PU3180	W.P. Eskridge House	1514 S. Summit St	C
PU3181	T.W. Kirkwood House	1518 S. Summit St	C
PU3182	Dr. E.P. Bledsoe House	1524 S. Summit St	C
PU3189	William M. Hall House	2015 W. 18th St	C
PU3190	Henry Graupner House	2017 W. 18th St	C
PU3191	Richard Brundidge House	2019 W. 18th St	C
PU3192	Jasper Sparks House	1811 S. Schiller St	C
PU3193	Charles Hamilton House	1813 Schiller St	C
PU3194	J.N. Covey House	1815 S. Schiller St	NC
PU3195	H.A. Adams House	1817 S. Schiller St	C
PU3197	WITHERSPOON- RUNYAN APTS, BLDG #1	2016 Wright Ave.	NC
PU3198	WITHERSPOON- RUNYAN APTS, BLDG #2	2020 Wright Ave.	NC
PU3199	Andrew Ellis House	2011 W. 18th St	NC

United States Department of the Interior
National Park Service

Central High School Neighborhood Historic District

Name of Property
Pulaski, Arkansas
County and State

Name of multiple listing (if applicable)

**National Register of Historic Places
Continuation Sheet**

Section number 7 Page 8

PU3200	David H. Pinkett House	1802 S. Summit St	C
PU3201	1810 S. Summit St Property	1810 S. Summit St	NC
PU3202	1812/1814 Summit St Property	1812/1814 Summit St	NC
PU3203	Basil Crumpton House	1816 Summit St	NC
PU3204	John Holmes House	1818 Summit St	C
PU3205	1820 S. Summit St Property	1820 S. Summit St	NC
PU3206	George L. Turner House	2000 Wright Ave	C
PU3207	Percy Cato House	2012 Wright Ave	C
PU3215	W.E. Bilheimer House	1517 Summit St	NC
PU3240	Little Rock High School	1500 Park St	L
PU3306	Eva F. Park House	1401 Summit St	NC
PU3314	George S. Harvey	1519 Summit St	C
PU3564	Allen C. Wilson House	1411 S. Summit St	C
PU3571	2425 W. 12th St Property	2425 W. 12th St	C
PU3572	2421 W. 12th St Property	2421 W. 12th St	NC
PU3573	2411 W. 12th St Property	2411 W. 12th St	C
PU3574	2409 W. 12th St Property	2409 W. 12th St	C
PU3575	2407 W. 12th St Property	2407 W. 12th St	NC

United States Department of the Interior
National Park Service

**National Register of Historic Places
Continuation Sheet**

Central High School Neighborhood Historic
District

Name of Property

Pulaski, Arkansas

County and State

Name of multiple listing (if applicable)

Section number 7 Page 8

PU3576	2401 W. 12th St Property	2401 W. 12th St	NC
Pu3577	1206 Rice St Property	1206 Rice St	C
PU3578	1210 Rice St Property	1210 Rice St	NC
PU3579	2400 W. 13th St Property	2400 W. 13th St	C
PU3580	2406 W. 13th St Property	2406 W. 13th St	C
PU3581	2410 W. 13th St Property	2410 W. 13th St	NC
PU3582	2414 W. 13th St Property	2414 W. 13th St	NC
PU3583	2416 W. 13th St Property	2416 W. 13th St	C
PU3584	2422 W. 13th St Property	2422 W. 13th St	NC
PU3585	2426 W. 13th St Property	2426 W. 13th St	C
PU3586	2425 W. 13th St Property	2425 W. 13th St	C
PU3587	2423 W. 13th St Property	2423 W. 13th St	NC
PU3588	2419 W. 13th St Property	2419 W. 13th St	C
PU3589	2415 W. 13th St Property	2415 W. 13th St	C
PU3590	2405 W. 13th St Property	2405 W.13th St	C
PU3591	2403 W. 13th St Property	2403 W. 13th St	C
PU3592	2401 W. 13th St Property	2401 W.13th St	C
PU3593	1310 Rice St Property	1310 Rice St	C

United States Department of the Interior
National Park Service

Central High School Neighborhood Historic
District

Name of Property

Pulaski, Arkansas

County and State

Name of multiple listing (if applicable)

National Register of Historic Places Continuation Sheet

Section number 7 Page 8

PU3594	2400 W. 14th St. Property	2400 W. 14th St.	C
PU3595	2402 W. 14th St Property	2402 W. 14th St	C
PU3596	2404/2406 W. 14th St Property	2404/2406 W. 14th St	NC
PU3597	2408 W. 14th St. Property	2408 W. 14th St.	NC
PU3598	2410 W. 14th St Property	2410 W. 14th St	NC
PU3599	2416 W. 14th St Property	2416 W. 14th St	C
PU3600	2424 W. 14th St Property	2424 W. 14th St	NC
PU3601	2501 W. 16th St Property	2501 W. 16th St	NC
PU3602	2421 W. 16th St Property	2421 W. 16th St	C
PU3603	2417 W. 16th St Property	2417 W. 16th St	NC
PU3604	2415 W. 16th St Property	2415 W. 16th St	C
PU3605	2411 W. 16th St Property	2411 W. 16th St	C
PU3606	2405/07/09 W. 16th St Property	2405/07/09 W. 16th St	C
PU3607	2401 W. 16th St Property	2401 W. 16th St	NC
PU3608	1616 Rice St Property	1616 Rice St	C
PU3609	1622 Rice St Property	1622 Rice St	NC
PU3610	2418 W. 17th St Property	2418 W. 17th St	C
Pu3611	2422 W. 17th St Property	2422 W. 17th St	NC

United States Department of the Interior
National Park Service

Central High School Neighborhood Historic
District

Name of Property

Pulaski, Arkansas

County and State

Name of multiple listing (if applicable)

National Register of Historic Places Continuation Sheet

Section number 7 Page 8

PU3612	2424 W. 17th St Property	2424 W. 17th St	C
PU3613	2426 W. 17th St Property	2426 W. 17th St	C
PU3614	2425 W. 17th St. Property	2425 W. 17th St.	C
PU3615	2423 W. 17th St Property	2423 W. 17th St	C
PU3616	2413 W. 17th St Property	2413 W. 17th St	C
PU3617	2411 W. 17th St Property	2411 W. 17th St	NC
PU3618	1700 Rice St Property	1700 Rice St	NC
PU3619	1704 Rice St. Property	1704 Rice St.	NC
PU3620	1710 Rice St Property	1710 Rice St	C
PU3640	1209 Rice Street Property	1209 Rice Street	C
PU3641	2323 W. 12th St Property	2323 W. 12th St	NC
PU3642	2319 W. 12th St Property	2319 W. 12th St	C
PU3643	2313 W. 12th St Property	2313 W. 12th St	C
PU3644	2305 W. 12th St Property	2305 W. 12th St	NC
PU3645	1200/1202 Dennison St Property	1200/1202 Dennison St	C
PU3646	1210/1212 Dennison St Property	1210/1212 Dennison St	NC
PU3647	1214/1218 Dennison St Property	1214/1218 Dennison St	C
PU3648	2300/2302 W. 13th St Property	2300/2302 W. 13th St	C

United States Department of the Interior
National Park Service

Central High School Neighborhood Historic
District

Name of Property

Pulaski, Arkansas

County and State

Name of multiple listing (if applicable)

National Register of Historic Places Continuation Sheet

Section number 7 Page 8

PU3649	2308 W. 13th St Property	2308 W. 13th St	C
PU3650	2310 W.13th St Property	2310 W.13th St	NC
PU3651	2318 W. 13th St Property	2318 W. 13th St	NC
PU3652	2322 W. 13th St Property	2322 W. 13th St	NC
PU3653	2323 W. 13th St. Property	2323 W. 13th St.	C
PU3654	2319 W. 13th St. Property	2319 W. 13th St.	C
PU3655	2313 W. 13th St. Property	2313 W. 13th St.	NC
PU3656	2309 W. 13th St. Property	2309 W. 13th St.	NC
PU3657	2307 W. 13th St. Property	2307 W. 13th St.	NC
PU3658	2301 W. 13th St. Property	2301 W. 13th St.	NC
PU3659	2300 W. 14th St. Property	2300 W. 14th St.	NC
PU3660	2308 W. 14th St Property	2308 W. 14th St	NC
PU3661	2310 W. 14th Street Property	2310 W. 14th Street	C
PU3663	2324 W. 14th St Property	2324 W. 14th St	NC
PU3664	2321 W. 16th St Property	2321 W. 16th St	NC
PU3665	2319 W. 16th St Property	2319 W. 16th St	C
PU3666	2317/2315 W. 16h St Property	2317/2315 W. 16th St	C
PU3667	2309/2311 W. 16th St Property	2309/2311 W. 16th St	C

United States Department of the Interior
National Park Service

Central High School Neighborhood Historic
District

Name of Property

Pulaski, Arkansas

County and State

Name of multiple listing (if applicable)

National Register of Historic Places Continuation Sheet

Section number 7 Page 8

PU3668	1600 Dennison St Property	1600 Dennison St	C
PU3669	1604 Dennison St Property	1604 Dennison St	C
Pu3670	1608 Dennison St Property	1608 Dennison St	C
PU3671	1616 Dennison St Property	1616 Dennison St	C
PU3672	1622/1624 Dennison St Property	1622/1624 Dennison St	C
PU3673	2310 W.17th St. Property	2310 W.17th St.	C
PU3674	2316 W. 17th St Property	2316 W. 17th St	C
PU3675	2318 W. 17th St Property	2318 W. 17th St	NC
PU3676	2322 W. 17th St Property	2322 W. 17th St	C
PU3677	2321/2323 W. 17th St Property	2321/2323 W. 17th St	C
PU3678	2317 W. 17th St Property	2317 W. 17th St	C
PU3679	2311 W. 17th St Property	2311 W. 17th St	C
PU3680	2305 W. 17th St Property	2305 W. 17th St	C
PU3681	2301 W. 17th St Property	2301 W. 17th St	C
PU3682	2300 W. 18th St Property	2300 W. 18th St	NC
PU3683	2306 W. 18th St Property	2306 W. 18th St	C
PU3684	2310 W. 18th St Property	2310 W. 18th St	C
PU3685	2318 W. 18th St Property	2318 W. 18th St	C

United States Department of the Interior
National Park Service

Central High School Neighborhood Historic
District

Name of Property

Pulaski, Arkansas

County and State

Name of multiple listing (if applicable)

National Register of Historic Places Continuation Sheet

Section number 7 Page 8

PU3686	2324 W. 18th St Property	2324 W. 18th St	C
PU3687	2321 W. 18th St Property	2321 W. 18th St	C
PU3688	2319 W 18th St Property	2319 W 18th St	C
PU3689	2315 W 18th St Property	2315 W 18th St	C
PU3690	1800 Dennison St Property	1800 Dennison St	NC
PU3691	1804 Dennison St Property	1804 Dennison St	C
PU3692	1808 Dennison St Property	1808 Dennison St	NC
PU3693	1812 Dennison St Property	1812 Dennison St	NC
PU3694	1818 Dennison St	1818 Dennison St	C
PU3695	1824 Dennison St Property	1824 Dennison St	NC
PU3696	1826 Dennison St Property	1826 Dennison St	C
PU3697	2306 Wright Ave Property	2306 Wright Ave	NC
PU3698	2318 Wright Ave Property	2318 Wright Ave	NC
PU3699	2324 Wright Ave Property	2324 Wright Ave	NC
PU3700	1825 Rice St Property	1825 Rice St	NC
PU3701	1821 Rice St Property	1821 Rice St	NC
PU3702	1817 Rice St Property	1817 Rice St	NC
PU3703	1815 Rice St Property	1815 Rice St	NC

United States Department of the Interior
National Park Service

Central High School Neighborhood Historic
District

Name of Property

Pulaski, Arkansas

County and State

Name of multiple listing (if applicable)

National Register of Historic Places Continuation Sheet

Section number 7 Page 8

PU3704	1811 Rice St Property	1811 Rice St	NC
PU3705	1205 Dennison St Property	1205 Dennison St	C
PU3706	1209 Dennison St Property	1209 Dennison St	NC
PU3707	1215 Dennison St Property	1215 Dennison St	NC
PU3708	1219 Dennison St Property	1219 Dennison St	C
PU3709	1223 Dennison St Property	1223 Dennison St	NC
PU3710	Park and Wash Coin Laundry	2201/2205 W. 12th St	NC
PU3711	1202 Park Ave Property	1202 Park Ave	C
PU3712	1204 Park Ave Property	1204 Park Ave	C
PU3713	1212 Park Ave Property	1212 Park Ave	NC
PU3714	DJ Evans House	1214 Park Ave	NC
PU3715	W.H. Lark House	1216 Park Ave	NC
PU3716	2201 W. 13th St Property	2201 W. 13th St	NC
PU3717	2205 W. 13th St Property	2205 W. 13th St	C
PU3718	2213 W. 13th St. Property	2213 W. 13th St.	C
PU3719	E.S. Jones House	1314 Park Ave. St.	NC
PU3720	John W. Hammond House	1318 Park Ave.	NC
PU3721	John R. Slocomb House	1322 Park Ave	NC

United States Department of the Interior
National Park Service

**National Register of Historic Places
Continuation Sheet**

Central High School Neighborhood Historic
District

Name of Property
Pulaski, Arkansas

County and State

Name of multiple listing (if applicable)

Section number 7 Page 8

PU3722	1601 Dennison St Property	1601 Dennison St	NC
PU3723	1609 Dennison St Property	1609 Dennison St	NC
PU3724	1617 Dennison St Property	1617 Dennison St	C
PU3725	1623 Dennison St Property	1623 Dennison St	C
PU3726	2216 W. 17th St Property	2216 W. 17th St	NC
PU3727	2210 W. 17th St Property	2210 W. 17th St	C
PU3728	1600/1602/1604 Park St Property	1600/1602/1604 Park St	C
PU3729	1608 Park Ave Property	1608 Park Ave	C
PU3730	1614 Park Ave Property	1614 Park Ave	NC
PU3731	1622 Park Ave Property	1622 Park Ave	C
PU3732	1701 Dennison St Property	1701 Dennison St	C
PU3733	1709 Dennison St Property	1709 Dennison St	C
Pu3734	1713 Dennison St Property	1713 Dennison St	C
PU3735	1717 Dennison St Property	1717 Dennison St	C
PU3736	1723 Dennison St Property	1723 Dennison St	NC
PU3737	2214 W. 18th St Property	2214 W. 18th St	NC
PU3738	2211 W. 17th St. Property	2211 W. 17th St.	C
PU3739	E.N. Petit House	1700 Park Ave	C

United States Department of the Interior
National Park Service

Central High School Neighborhood Historic
District

Name of Property

Pulaski, Arkansas

County and State

Name of multiple listing (if applicable)

National Register of Historic Places Continuation Sheet

Section number 7 Page 8

PU3740	H.M. Blankenship House	1704 Park Ave	C
PU3741	J.W. Stansbury	1710 Park Ave	C
PU3742	Charles B. Mott House	1714 Park Ave	C
Pu3743	A.H. Reiman House	1720 Park Ave	C
Pu3744	H.P. Alexander House	1722 Park Ave	NC
Pu3745	1801 Dennison St Property	1801 Dennison St	NC
Pu3746	1805 Dennison St Property	1805 Dennison St	NC
Pu3747	1811 Dennison St. Property	1811 Dennison St	C
PU3748	1815 Dennison St Property	1815 Dennison St	C
PU3749	1817 Dennison St Property	1817 Dennison St	C
PU3750	1821/1823 Dennison St Property	1821/1823 Dennison St	NC
PU3751	1825 Dennison St Property	1825 Dennison St	C
PU3752	1829 Dennison St Property	1829 Dennison St	NC
PU3753	2222 Wright Ave Property	2222 Wright Ave	NC
PU3754	W.E. Baldwin House	1800 Park Ave	NC
PU3755	Peyton Smith House	1810 Park Ave	C
PU3756	F.B. Pittard House	1814 Park Ave	NC
PU3757	Aubrey R. Kerr House	1818 Park Ave	C

United States Department of the Interior
National Park Service

Central High School Neighborhood Historic
District

Name of Property
Pulaski, Arkansas
County and State

Name of multiple listing (if applicable)

National Register of Historic Places Continuation Sheet

Section number 7 Page 8

PU3758	J.W. Embrey House	1822 Park Ave	NC
PU3759	2200 Wright Ave Property	2200 Wright Ave	C
PU3760	2117 W. 12th St Property	2117 W. 12th St	NC
PU3761	2119 W. 12th St Property	2119 W. 12th St	NC
PU3762	Carl A Nauck House	2121 W. 12th St	NC
PU3763	Abbie B. Dickinson House	1217 Park St.	NC
PU3764	Christian Cohlus House	1219 Park St.	NC
PU3765	W.R. Jones House	1221 Park St.	C
PU3766	Frank Platocka House	1223 Park St.	C
PU3767	Frank Platocka Jr. House	1225 Park St.	NC
Pu3770	1200/1202 Schiller St Property	1200/1202 Schiller St	C
Pu3771	1206 Schiller St Property	1206 Schiller St	NC
Pu3772	1210/1212 Schiller St Property	1210/1212 Schiller St	C
Pu3773	S.T. Poe House	1214 Schiller St	C
Pu3774	H.F. Rieff House	1216/1218 Schiller St	NC
Pu3775	G.A. Lewis House	1220/1222 Schiller St	C
Pu3776	Rev. Alonzo Monk House	1224/1226 Schiller St	NC
PU3777	Mrs. Mary Carl House	1300/1304 Schiller St	C

United States Department of the Interior
National Park Service

Central High School Neighborhood Historic
District

Name of Property
Pulaski, Arkansas
County and State

Name of multiple listing (if applicable)

National Register of Historic Places Continuation Sheet

Section number 7 Page 8

PU3778	G.F. Jackson House	1308 Schiller St	C
PU3779	G.A. Lewis House	1312 Schiller St	C
PU3780	R.M. Dashiell House	1320 Schiller St	C
PU3781	G.M. Parker House	1322 Schiller St	C
PU3782	2121 W. 14th St Property	2121 W. 14th St	C
PU3783	1411 S. Park Ave Property	1411 S. Park Ave	NC
PU3784	1415 S. Park Ave Property	1415 S. Park Ave	C
PU3785	1417 S. Park St Property	1417 S. Park St	C
PU3786	1419 S. Park Ave Property	1419 S. Park Ave	C
PU3787	1421 S. Park Ave Property	1421 S. Park Ave	C
PU3788	1501 S. Park Ave Property	1501 S. Park Ave	NC
PU3789	1507 S. Park St Property	1507 S. Park St	NC
PU3790	Wingfield Methodist Church	1513 S. Park Ave	C
PU3791	1400 Schiller St Property	1400 Schiller St	C
PU3792	1406-08 Schiller St Property	1406-08 Schiller St	C
PU3793	Fred J. Reutelhuber	1412 Schiller St	C
PU3794	1414 Schiller St Property	1414 Schiller St	NC
PU3795	1426/1428 S. Schiller St Property	1426/1428 S. Schiller St	NC

United States Department of the Interior
National Park Service

Central High School Neighborhood Historic
District

Name of Property

Pulaski, Arkansas

County and State

Name of multiple listing (if applicable)

National Register of Historic Places Continuation Sheet

Section number 7 Page 8

PU3796	Mrs. M.L. Morrison House	1504 S. Schiller St.	C
Pu3797	Dr. J.H. Hollis House	1510 Schiller St	C
PU3798	Runyan House	1514 S. Schiller St	L
Pu3799	Capel Building	2121-23 W. 16th St	C
PU3800	2117/2119 W. 16th St Property	2117/2119 W. 16th St	C
PU3801	2113-15 W. 16th St Property	2113-15 W. 16th St	C
PU3802	J.J. Wright House	2105-07 W. 16th St	NC
PU3803	Patrick Murphy	2103 W. 16th St.	NC
PU3804	T.E. Little House	2101 W. 16th St	C
PU3805	B.O. Wright	2021 W. 16th St	C
PU3806	J. Frank Lenon House	2015 W. 16th St	C
PU3807	W.E. Lenon House	2005 W. 16th St	C
PU3808	1609 Park Ave Property	1609 Park Ave	C
PU3809	1615 Park Ave Property	1615 Park Ave	C
PU3810	1621 Park Ave Property	1621 Park Ave	C
Pu3811	1623 Park Ave Property	1623 Park Ave	C
PU3812	J.W. Hollis House	2120 W, 17th St	C
PU3813	Ms. S. E. Vail House	2118 W. 17th St.	C

United States Department of the Interior
National Park Service

Central High School Neighborhood Historic
District

Name of Property

Pulaski, Arkansas

County and State

Name of multiple listing (if applicable)

National Register of Historic Places Continuation Sheet

Section number 7 Page 8

PU3814	2116 W. 17th St. Property	2116 W. 17th St.	C
PU3815	J.M. White House	2112/2114 W. 17th St	NC
PU3817	E.E. Jenkins House	2100 W. 17th St.	NC
PU3818	2030 W. 17th St. Property	2030 W. 17th St.	C
PU3819	Oscar Schaal House	2020 W. 17th St.	C
PU3820	2012/2014 W. 17th St Property	2012/2014 W. 17th St	C
PU3821	G.A. Merrick House	2010 W.17th St	NC
PU3822	Ms M.W. Moore House	2004 W. 17th St.	C
PU3823	2123 W. 17th St. Property	2123 W. 17th St.	NC
PU3824	George C. Floyd House	2119 W. 17th St.	C
PU3825	A.L. Tiedeman House	2117 W. 17th St.	C
PU3826	C.E. Reynolds House	2115 W. 17th St.	C
PU3827	E.B. Donnie House	2109 W. 17th St.	NC
PU3828	A.D. McConnell House	2101 W. 17th St.	NC
PU3829	2025 W. 17th St. Property	2025 W. 17th St.	C
PU3830	W.A. O'Callaghan House	2023 W.17th St	C
PU3831	T.H. Miller House	2017 W 17th St	C
PU3832	V.B. Knott House	2011 W. 17th St.	C

United States Department of the Interior
National Park Service

Central High School Neighborhood Historic
District

Name of Property
Pulaski, Arkansas
County and State

Name of multiple listing (if applicable)

National Register of Historic Places Continuation Sheet

Section number 7 Page 8

PU3833	J.R. Fletcher House	2005 W. 17th St	C
PU3834	G.W. Hayes House	2001 W. 17th	NC
PU3835	Leonard C. Henry House	1710 Summit St	NC
PU3836	James M. Witt House	1718 Summit St	C
PU3837	David Prince House	1720 Summit St	C
PU3838	Mrs. Edna J. Miller House	1722 Summit St	C
PU3839	Samuel E. Briety House	2014 W. 18th St	C
PU3841	E.W. Fulton House	2018 W. 18th St	NC
PU3842	2026 W. 18th St Property	2026 W. 18th St	NC
PU3843	William Scheider House	2102 W. 18th St	C
PU3844	2104 W. 18th St Property	2104 W. 18th St	C
PU3845	2106 W. 18th St Property	2106 W. 18th St	C
PU3846	E.D. Bracy House	1709 Park Ave	C
PU3847	1711 Park Ave Property	1711 Park Ave	NC
PU3848	L.T. Wager House	1717/1719 Park Ave	NC
PU3849	J.E. Wooten House	1721/1723 Park Ave	NC
PU3850	Cecil E. Edmundson House	1725 Park Ave	C
PU3851	W.I. Whitwell House	1809 Park Ave	NC

United States Department of the Interior
National Park Service

**National Register of Historic Places
Continuation Sheet**

Central High School Neighborhood Historic
District

Name of Property
Pulaski, Arkansas
County and State

Name of multiple listing (if applicable)

Section number 7 Page 8

PU3852	C.J. Griffith House	1815 Park Ave	C
PU3853	O.L. Hart House	1817 Park Ave	C
PU3854	1821 Park Ave Property	1821 Park Ave	C
PU3855	Louis M. Wreyford House	1823 Park Ave	C
PU3856	Ivy E. Nation	1825 Park Ave	C
PU3857	Thomas F. Smith House	2107/2109 W. 18th St.	C
PU3858	S.F. Cahill House	2105 W. 18th St.	C
PU3859	W.A. Ladner House	2103 W. 18th St	C
PU3860	R.K. Nichols House	2101 W. 1 8th St.	C
PU3861	J.H. Green House	1808 Schiller St	NC
PU3862	B.F. Elliott House	1812 Schiller St	C
PU3863	L.S. Jackson House	1816 Schiller St	NC
PU3864	T.B. Enloe House	1822 Schiller St	NC
PU3865	Charles Drees House	1830 Schiller St	C
PU3866	W.H. Holmes House	1834 Schiller St	C
PU3872	1500 S. Battery Property	1500 S. Battery	C
PU3873	1508/1510 S. Battery Property	1508/1510 S. Battery	C
PU3874	1512-1514 S. Battery St Property	1512-1514 S. Battery St	NC

United States Department of the Interior
National Park Service

National Register of Historic Places Continuation Sheet

Central High School Neighborhood Historic
District

Name of Property

Pulaski, Arkansas

County and State

Name of multiple listing (if applicable)

Section number 7 Page 8

PU3875	1518 S. Battery Property	1518 S. Battery	NC
PU3876	1921/1923 W. 16th St Property	1921/1923 W. 16th St	C
PU3877	James H. Penick House	1623 S. Summit St	C
PU3878	1600 S. Battery Property	1600 S. Battery	C
PU3879	1604 S. Battery Property	1604 S. Battery	NC
PU3880	1612 S. Battery Property	1612 S. Battery	C
PU3881	William F. Shaw House	1622 S. Battery St	C
PU3882	1703 S. Summit St Property	1703 S. Summit St	C
PU3883	Dr. Robert Caldwell House	1707 S. Summit St	C
PU3884	1711 S. Summit St Property	1711 S. Summit St	NC
PU3885	1715 S. Summit St Property	1715 S. Summit St	NC
PU3886	1717 S. Summit St Property	1717 S. Summit St	C
PU3887	1723 S. Summit St Property	1723 S. Summit St	C
PU3888	Munsy M. Siriam House	1714 S. Battery St	C
PU3889	Robert Hogg House	1716 S. Battery St	C
PU3890	I Jenkins Steed House	1720 S. Battery St	C
PU4144	1722 S. Battery St Property	1722 S. Battery St	C
PU4172	Mabel Obenshain House	1813 W. 14th St	C

United States Department of the Interior
National Park Service

National Register of Historic Places
Continuation Sheet

Central High School Neighborhood Historic
District

Name of Property
Pulaski, Arkansas

County and State

Name of multiple listing (if applicable)

Section number 7 Page 8

PU4173	Frederick Rossner Jr. House	1815 W. 14th St	C
PU4174	James C. Kinkead House	1401 S. Battery St.	C
PU4175	Archibald J. Laster House	1405 S. Battery St.	C
PU4176	Thomas W. Anderson House	1409 S. Battery St	C
PU4177	Thaddeus K. Rogers House	1413 S. Battery St.	C
PU4178	William Erwin House	1814 W. 15th St	C
PU4179	Elmer W. Smith House #1	1812 W. 15th St	C
PU4180	Guy Maris House	1414 S. Wolfe St	C
PU4181	Albert H. Fendley House	1418 S. Wolfe St	C
PU4182	Elmer W. Smith House #2	1424 S. Wolfe St	C
PU4183	Centennial School	1501 S. Battery/1500 S. Wolfe	NC
PU4185	Felix W. McClerkin House	1615 S. Battery St.	C
PU4186	Nannie C Wright House	1617 S. Battery St	C
PU4187	Charles O. Wilkins	1621 S. Battery St.	C
PU4188	M.A. Arthur House	1811 W. 16th St	NC
PU4189	1600 S. Wolfe St Property	1600 S. Wolfe St	NC
PU4190	Lewis Corkran House	1604 S. Wolfe St	NC
PU4191	1608 S. Wolfe St Property	1608 S. Wolfe St	NC

United States Department of the Interior
National Park Service

**National Register of Historic Places
Continuation Sheet**

Central High School Neighborhood Historic
District

Name of Property

Pulaski, Arkansas

County and State

Name of multiple listing (if applicable)

Section number 7 Page 8

PU4192	1616 S. Wolfe St Property	1616 S. Wolfe St	NC
PU4193	1622 S. Wolfe St Property	1622 S. Wolfe St	NC
PU4194	1810 W. 17th St Property	1810 W. 17th St	NC
PU4223	Westside Junior High School	1300 S. Marshall St.	C
PU4224	1701 W. 14th St. Property	1701 W. 14th St.	NC
PU4225	1707/1709 W. 14th St. Property	1707/1709 W. 14th St.	C
PU4226	1401 S. Wolfe St. Property	1401 S. Wolfe St.	NC
PU4227	1407 S. Wolfe St House	1407 S. Wolfe St	C
PU4228	1409 S. Wolfe St. Property	1409 S. Wolfe St.	C
PU4229	1417 S. Wolfe St. Property	1417 S. Wolfe St.	C
PU4230	1421 S. Wolfe St House	1421 S. Wolfe St	C
PU4231	1423 S. Wolfe St. Property	1423 S. Wolfe St.	C
PU4232	1410 S. Marshall St Property	1410 S. Marshall St	NC
Pu4233	1414 S. Marshall St Property	1414 S. Marshall St	NC
Pu4234	1422 S. Marshall St Property	1422 S. Marshall St	NC
Pu4235	1715 W. 15th St Property	1715 W. 15th St	NC
PU4236	1501 S. Wolfe St Property	1501 S. Wolfe St	C
Pu4237	1503 S. Wolfe St Property	1503 S. Wolfe St	NC

United States Department of the Interior
National Park Service

Central High School Neighborhood Historic District

Name of Property
Pulaski, Arkansas
County and State

Name of multiple listing (if applicable)

**National Register of Historic Places
Continuation Sheet**

Section number 7 Page 8

Pu4238	1515 S. Wolfe St Property	1515 S. Wolfe St	C
Pu4239	1517 S. Wolfe St Property	1517 S. Wolfe St	NC
PU4240	1519 S. Wolfe St Property	1519 S. Wolfe St	C
PU4241	1523 S. Wolfe St Property	1523 S. Wolfe St	C
Pu4242	1720 W. 16th St Property	1720 W. 16th St	NC
Pu4243	1716 W. 16th St Property	1716 W. 16th St	NC
Pu4244	1500 Marshall St Property	1500 Marshall St	C
Pu4245	1504 Marshall St Property	1504 Marshall St	NC
Pu4246	1508 Marshall St Property	1508 Marshall St	NC
PU4247	1516 S. Marshall St Property	1516 S. Marshall St	C
PU4248	1520 S. Marshall St Property	1520 S. Marshall St	C
PU4249	1712 W. 16th St Property	1712 W. 16th St	NC
PU4250	1605 S. Wolfe St Property	1605 S. Wolfe St	C
PU4251	1607 S. Wolfe St Property	1607 S. Wolfe St	NC
PU4252	1617 S. Wolfe St Property	1617 S. Wolfe St	C
PU4253	1619 S. Wolfe St Property	1619 S. Wolfe St	NC
PU4254	1623 S. Wolfe St Property	1623 S. Wolfe St	C
PU4255	1622 S. Marshall St Property	1622 S. Marshall St	C

United States Department of the Interior
National Park Service

Central High School Neighborhood Historic
District

Name of Property

Pulaski, Arkansas

County and State

Name of multiple listing (if applicable)

National Register of Historic Places Continuation Sheet

Section number 7 Page 8

PU4287	1615 W. 14th St Property	1615 W. 14th St	C
PU4288	1617 W. 14th St. Property	1617 W. 14th St.	C
PU4289	1619/1621 W. 14th St. Property	1619/1621 W. 14th St.	NC
PU4290	1411 S. Marshall St. Property	1411 S. Marshall St.	C
PU4291	1415 S. Marshall St Property	1415 S. Marshall St	NC
PU4292	1417 S. Marshall St Property	1417 S. Marshall St	C
PU4293	1421 S. Marshall St Property	1421 S. Marshall St	NC
PU4294	1400 S. Bishop St Property	1400 S. Bishop St	C
PU4295	1406 S. Bishop St Property	1406 S. Bishop St	NC
PU4296	1410 S. Bishop St Property	1410 S. Bishop St	NC
PU4297	1420 S. Bishop St Property	1420 S. Bishop St	NC
PU4298	1422 S. Bishop St Property	1422 S. Bishop St	NC
PU4299	1501 S. Marshall St Property	1501 S. Marshall St	NC
PU4300	1505 S. Marshall St Property	1505 S. Marshall St	C
PU4301	1519 S. Marshall St Property	1519 S. Marshall St	C
PU4302	1521 S. Marshall St Property	1521 S. Marshall St	C
PU4303	1523 S. Marshall St Property	1523 S. Marshall St	C
PU4304	1500 S. Bishop St Property	1500 S. Bishop St	C

United States Department of the Interior
National Park Service

Central High School Neighborhood Historic
District

Name of Property
Pulaski, Arkansas
County and State

Name of multiple listing (if applicable)

National Register of Historic Places Continuation Sheet

Section number 7 Page 8

PU4305	1504 S. Bishop St Property	1504 S. Bishop St	NC
PU4306	1508 S. Bishop St. Property	1508 S. Bishop St.	NC
PU4307	1516 S. Bishop St Property	1516 S. Bishop St	NC
PU4308	1518 S. Bishop St Property	1518 S. Bishop St	NC
PU4309	1600 W. 16th St. Property	1600 W. 16th St.	NC
PU4310	1601 S. Marshall St Property	1601 S. Marshall St	NC
PU4402	McEachern House	1902 W. 17th St	NC
PU4403	1622 1/2 S. Marshall St Property	1622 S. Marshall St	NC
PU4404	St. Bartholomew School #2	1601 S. Marshall St	NC
PU4408	Arkansas Baptist College 4	1601 Bishop St	NC
PU4911	J.O. Jones House	1918 Martin Luther King Blvd.	NC
PU4922	Arkansas Power Light Rectifier Station	2222 Martin Luther King Dr	C
PU4926	Safeway Grocery	2408 Martin Luther King Dr.	NC
PU4927	Dubisson Funeral Home	1851 Marshall St	NC
PU4928	Pearson-Robinson House	1900 Marshall St	L
PU4929	W.F. Harrison House	1914 Marshall St	C
PU4930	C.S. Stiff House	1920 Marshall St	C
PU4931	Wilbert Olds House	1901 S. Marshall St	NC

United States Department of the Interior
National Park Service

Central High School Neighborhood Historic
District

Name of Property
Pulaski, Arkansas
County and State

Name of multiple listing (if applicable)

National Register of Historic Places Continuation Sheet

Section number 7 Page 8

PU4932	Duckworth House	1903 S. Marshall St	NC
PU4933	William L. Walker House	2000 Marshall St	NC
PU4934	2018 S. Marshall St House	2018 S. Marshall St	C
PU4935	Redic House	2020 Marshall St	C
PU4936	C.F. O'Neal House	2022 S. Marshall St	C
PU4937	R.L. Reed House	2100 S. Marshall St	C
PU4938	Richard Bragg House	2108 S. Marshall St	C
PU4939	2200-2202 S. Marshall St Apt.	2200-2202 S. Marshall St	NC
PU4940	2204-2206 S. Marshall St Duplex	2204-2206 S. Marshall St	C
PU4941	2208-2210 S. Marshall St Duplex	2208-2210 S. Marshall St	C
PU4942	2310 Marshall St Property	2310 Marshall St	NC
PU4943	T.L. Sumlin House	2402 S. Marshall St	C
PU4944	2406 S. Marshall St House	2406 S. Marshall St	C
PU4945	C. F. Koerner House	2412 S. Marshall St	C
PU4946	Paul A. Johnson House	2420 S. Marshall St	C
PU4947	Floyd Terral House	2422 Marshall St	NC
PU4948	William L. Rogoski House	2417 Marshall St	C
PU4949	1858 S. Wolfe St Property	1858 S. Wolfe St	C

United States Department of the Interior
National Park Service

Central High School Neighborhood Historic
District

Name of Property
Pulaski, Arkansas

County and State

Name of multiple listing (if applicable)

National Register of Historic Places Continuation Sheet

Section number 7 Page 8

PU4950	1866 S. Wolfe St Property	1866 S. Wolfe St	C
PU4951	Temple of Deliverance	1868 S. Wolfe St	C
PU4952	1855 S. Wolfe St/1719 Wright Ave Building	1855 S. Wolfe St/1719 Wright Ave	C
PU4953	1861 S. Wolfe St Property	1861 S. Wolfe St	NC
PU4954	John M. Lewellen House	1922 S. Wolfe St	NC
PU4955	W.A. Anderson House	1901 S. Wolfe St	C
PU4956	1915 S. Wolfe St Property	1915 S. Wolfe St	C
PU4957	1921-1921A S. Wolfe St Property	1921-1921A S. Wolfe St	NC
PU4958	L.C. Saunders House	1925 S. Wolfe St	NC
PU4959	2000 S. Wolfe St Duplex	2000 S. Wolfe St	C
PU4960	2004 S. Wolfe St Property	2004 S. Wolfe St	C
PU4961	2006 S. Wolfe St Property	2006 S. Wolfe St	NC
PU4962	John J. Healey House	2010 S. Wolfe St	C
PU4963	Dr. Silas C. Fulmer House	2018 S. Wolfe St	C
PU4964	2022 S. Wolfe St House	2022 S. Wolfe St	C
PU4965	2001 S. Wolfe St House	2001 S. Wolfe St	NC
PU4966	2021 S. Wolfe St Property	2021 S. Wolfe St	C
PU4967	2100 S. Wolfe St House	2100 S. Wolfe St	NC

United States Department of the Interior
National Park Service

Central High School Neighborhood Historic
District

Name of Property

Pulaski, Arkansas

County and State

Name of multiple listing (if applicable)

National Register of Historic Places Continuation Sheet

Section number 7 Page 8

PU4968	2110 S. Wolfe St House	2110 S. Wolfe St	C
PU4969	Dr. Oscar Gray House	2114 S. Wolfe St	NC
PU4970	2120 S. Wolfe St House	2120 S. Wolfe St	C
PU4971	Alston B. Fuller House	2124 S. Wolfe St	C
PU4972	2103 S. Wolfe St Property	2103 S. Wolfe St	NC
PU4973	Kingdom Hall of Jehovah's Witness	2119 S. Wolfe St	NC
PU4974	T.B. Cooper House	2200 S. Wolfe St	C
PU4975	2214 S. Wolfe St Property	2214 S. Wolfe St	C
PU4976	2218 Wolfe St House	2218 Wolfe St	C
PU4977	Paul E. Pfeifer House	2222 S. Wolfe St	NC
PU4978	2300 S. Wolfe St House	2300 S. Wolfe St	C
PU4979	2304 S. Wolfe St House	2304 S. Wolfe St	C
PU4980	Neil B. Garver House	2314 S. Wolfe St	C
PU4981	2318 S. Wolfe St Property	2318 S. Wolfe St	C
PU4982	David B. Clapp House	2322 S. Wolfe St	NC
PU4983	2305 S. Wolfe St House	2305 S. Wolfe St	C
PU4984	Dr. Robert Caldwell House	2400 S. Wolfe St	C
PU4985	2408 S. Wolfe St Property	2408 S. Wolfe St	NC

United States Department of the Interior
National Park Service

Central High School Neighborhood Historic
District

Name of Property

Pulaski, Arkansas

County and State

Name of multiple listing (if applicable)

National Register of Historic Places Continuation Sheet

Section number 7 Page 8

PU4986	2405 S. Wolfe St House	2405 S. Wolfe St	C
PU4987	2409 S. Wolfe St House	2409 S. Wolfe St	C
Pu4988	2411 S. Wolfe St Property	2411 S. Wolfe St	C
PU4989	2415 S. Wolfe St House	2415 S. Wolfe St	C
Pu4990	W.F. Broening House	2417 S. Wolfe St	C
Pu4991	2423 S. Wolfe St Property	2423 S. Wolfe St	C
PU4992	S.W. Redding House	1862 S. Battery St	C
PU4993	Richard E. Stevenson House	1868 S. Battery St	C
PU4994	1867 S. Battery St House	1867 S. Battery St	C
PU4995	1900-1902 S. Battery St House	1900-1902 S. Battery St	C
PU4996	Bennett J. Reaves House	1904 S. Battery St	C
PU4997	Walter N. Brandon	1922 S. Battery St	C
PU4998	Harry W. Chapham House	1901 S. Battery St	C
PU4999	Pillow-Eakin House	1905 S. Battery St	C
PU5000	1909 S. Battery St House	1909 S. Battery St	C
PU5001	1911 S. Battery St House	1911 S. Battery St	C
PU5002	Harry T. Harrison House	1915 S. Battery St	C
PU5003	G.H. Kimball House	2000 S. Battery St	C

United States Department of the Interior
National Park Service

Central High School Neighborhood Historic District

Name of Property
Pulaski, Arkansas
County and State

Name of multiple listing (if applicable)

**National Register of Historic Places
Continuation Sheet**

Section number 7 Page 8

PU5005	M.E. Dunaway House	2022 S. Battery St	L
PU5006	2005 S. Battery St. Property	2005 S. Battery St.	C
PU5007	William L. Sadler House	2011 S. Battery St	C
PU5008	Rice-Bowman House	2015 S. Battery St	C
PU5009	2021 S. Battery St House	2021 S. Battery St	C
Pu5010	Douglas- Hopson House	2100 S. Battery St	C
Pu5011	2104 S. Battery St Property	2104 S. Battery St	NC
Pu5012	Griffey House	2110 S. Battery St	C
Pu5013	Jethro D. Lord House	2118 S. Battery St	C
PU5014	Willam L. Tedford House	2124 S. Battery St	C
PU5015	2101 S. Battery St House	2101 S. Battery St	C
PU5016	2115 S. Battery St Property	2115 S. Battery St	C
PU5017	2123 S. Battery St Property	2123 S. Battery St	C
PU5018	2200 S. Battery St House	2200 S. Battery St	C
PU5019	Felix Gans House	2204 S. Battery St	C
PU5020	John F. Weinmann House	2214 S. Battery St	C
Pu5021	Everett Aycpck House	2218 S. Battery St	NC
Pu5022	2201 S. Battery St Property	2201 S. Battery St	NC

United States Department of the Interior
National Park Service

Central High School Neighborhood Historic
District

Name of Property
Pulaski, Arkansas
County and State

Name of multiple listing (if applicable)

National Register of Historic Places Continuation Sheet

Section number 7 Page 8

PU5023	2203 S. Battery St House	2203 S. Battery St	C
Pu5024	Dr. Albert G. McGill House	2209 S. Battery St	C
PU5025	Edward L. Carter House	2211 S. Battery St	C
PU5026	2217 S. Battery St House	2217 S. Battery St	C
PU5027	Arthur E. Sparling House	2223 S. Battery St	C
PU5028	2300 S. Battery St Property	2300 S. Battery St	C
PU5029	Herman L. Denis House	2310 S. Battery St	C
PU5030	Arthur C. Becker House	2314 S. Battery St	C
PU5031	2322 S. Battery St Property	2322 S. Battery St	C
PU5032	2301 S. Battery St House	2301 S. Battery St	C
PU5033	2309 S. Battery St House	2309 S. Battery St	C
PU5034	2317 S. Battery St House	2311 S. Battery St	C
PU5035	Horace G. Pugh House	2323 S. Battery St	C
PU5036	Dr. Oscar Gray House	2401 S. Battery St	C
PU5037	2403 S. Battery St Property	2403 S. Battery St	C
PU5038	2405 S. Battery St House	2405 S. Battery St	C
PU5039	2407 S. Battery St Property	2407 S. Battery St	NC
PU5040	2417 S. Battery St House	2417 S. Battery St	C

United States Department of the Interior
National Park Service

Central High School Neighborhood Historic
District

Name of Property

Pulaski, Arkansas

County and State

Name of multiple listing (if applicable)

National Register of Historic Places Continuation Sheet

Section number 7 Page 8

PU5041	Judge Robert A. Cook House	1850 S. Summit St	C
PU5042	1854 S. Summit St House	1854 S. Summit St	C
PU5043	1858 S. Summit St House	1858 S. Summit St	C
PU5044	Mrs. M.E. Ling House	1860 S. Summit St	C
PU5045	Whitney A. Harb House	1868 S. Summit St	C
PU5046	Isaac T. Dreyfuss House	1853 Summit/1923 Wright Ave	NC
PU5047	1867 S. Summit St House	1867 S. Summit St	NC
PU5048	Isaac D. Runyan House	1869 S. Summit	NC
PU5049	W.F. Alfrey House	1900 S. Summit St	C
PU5050	Thomas N. Robertson House	1920 S. Summit St	C
PU5051	1901-1903 S. Summit St Property	1901-1903 S. Summit St	NC
PU5052	1909 S. Summit St House	1909 S. Summit St	NC
PU5053	H.J. Ketcher House	1911 S. Summit St	C
PU5054	1921 S. Summit St Property	1921 S. Summit St	C
PU5055	Richard E. Overman House	1923 S. Summit St	C
PU5056	H.P. Massenburg House	2000 S. Summit St	C
PU5057	Frederick S. Hezekiah House	2008 S. Summit St	C
PU5058	2010 S. Summit St Property	2010 S. Summit St	NC

United States Department of the Interior
National Park Service

Central High School Neighborhood Historic
District

Name of Property

Pulaski, Arkansas

County and State

Name of multiple listing (if applicable)

National Register of Historic Places Continuation Sheet

Section number 7 Page 8

PU5059	Dr. Theo J. Richardson House	2016 S. Summit St	C
PU5060	2020 S. Summit St Property	2020 S. Summit St	C
PU5061	A. E. Townsend House	2024 S. Summit St	C
PU5062	2001 S. Summit Property	2001 S. Summit St	C
PU5063	William F. Maglesdorf House	2009 S. Summit St	C
PU5064	J. Earl Bowman House	2015 S. Summit St	C
PU5065	Joseph N. Dillard House	2021 S. Summit St	NC
PU5066	Ralph H. Sutton House	2100 S. Summit St	C
PU5067	Clay S. Henderson House	2104 S. Summit St	C
PU5068	Elmer McClure House	2110 S. Summit St	C
PU5069	2200 S. Summit St House	2200 S. Summit St	C
PU5070	2204 S. Summit St House	2204 S. Summit St	NC
PU5071	2210 S. Summit St House	2210 S. Summit St	C
PU5072	2216 S. Summit St Property	2216 S. Summit St	NC
PU5073	2220 S. Summit St Property	2220 S. Summit St	C
PU5074	Adelaide J. Shelton House	2224 S. Summit St	C
PU5075	2300 S. Summit St Property	2300 S. Summit St	C
PU5076	W.M. Brown House	2304 S. Summit St	C

United States Department of the Interior
National Park Service

Central High School Neighborhood Historic
District

Name of Property
Pulaski, Arkansas
County and State

Name of multiple listing (if applicable)

National Register of Historic Places Continuation Sheet

Section number 7 Page 8

PU5077	2308 S. Summit St Property	2308 S. Summit St	C
PU5078	2312 S. Summit St Property	2312 S. Summit St	NC
PU5079	2318 S. Summit St House	2318 S. Summit St	C
PU5080	2324 S. Summit St Property	2324 S. Summit St	NC
PU5081	2301 S. Summit St Property	2301 S. Summit St	C
PU5082	2305 S. Summit St Property	2305 S. Summit St	C
PU5083	2309 S. Summit St Property	2309 S. Summit St	C
PU5084	W.W. Fuess House	2315 S. Summit St	C
PU5085	2317 S. Summit St House	2317 S. Summit St	C
PU5091	Ritz Liquor	1501 Wright Ave	NC
PU5092	1515 Wright Ave Property	1515 Wright Ave	NC
PU5093	1517 Wright Ave Property	1517 Wright Ave	NC
PU5094	1705 Wright Ave House	1705 Wright Ave	C
PU5095	1715 Wright Buildings	1715 Wright Ave	NC
PU5096	Nabor Theater	1717 Wright Ave	NC
PU5097	Sinclair Refining Co	1801 Wright Ave	C
PU5098	Little Rock Neighborhood Alert Center	1813 Wright Ave	NC
PU5099	Kroger Co. Grocery	1815 Wright Ave	C

United States Department of the Interior
National Park Service

Central High School Neighborhood Historic District

Name of Property
Pulaski, Arkansas
County and State

Name of multiple listing (if applicable)

**National Register of Historic Places
Continuation Sheet**

Section number 7 Page 8

PU5100	Downen Oil Company	1901 Wright Ave	NC
PU5101	Clyde V. Page House	1917 Wright Ave	NC
PU5102	1500 W. 19th St House	1500 W. 19th St	C
PU5103	Lyna Hart House	1506 W. 19th St	C
PU5104	Urban M. Rose House	1510 W. 19th St	C
PU5105	M.P. Duke House	1516 W. 19th St	NC
PU5106	1520 W. 19th St House	1520 W. 19th St	C
PU5107	A.S. Dever House	1524 W. 19th St	C
PU5108	1600 W. 19th St House	1600 W. 19th St	C
PU5109	Dr. J.V. Falisi	1604 W. 19th St	C
PU5110	1608 W. 19th St Property	1608 W. 19th St	C
PU5111	1612 W. 19th St Property	1612 W. 19th St	C
PU5112	1618 W. 19th St Property	1618 W. 19th St	C
PU5113	1501 W. 19th St House	1501 W. 19th St	NC
PU5114	1507 W. 19th St House	1507 W. 19th St	NC
PU5115	1509 W. 19th St Property	1509 W. 19th St	NC
PU5116	1511 W. 19th St House	1511 W. 19th St	C
PU5117	A.V. Sanders House	1515 W. 19th St	NC

United States Department of the Interior
National Park Service

Central High School Neighborhood Historic
District

Name of Property
Pulaski, Arkansas
County and State

Name of multiple listing (if applicable)

National Register of Historic Places Continuation Sheet

Section number 7 Page 8

PU5118	1519 W. 19th St House	1519 W. 19th St	C
PU5119	1601 W. 19th St Property	1601 W. 19th St	C
PU5120	Harry L. Ortmeyer House	1609 W. 19th St	C
PU5121	Edwin W. Emerson House	1700 W. 19th St	C
PU5122	1704 W. 19th St Property	1704 W. 19th St	NC
PU5123	1710 W. 19th St House	1710 W. 19th St	NC
PU5124	1720 W. 19th St Apartments	1720 W. 19th St	C
PU5125	1724 W. 19th St Property	1724 W. 19th St	C
PU5126	1903-1905 W. 19th St Duplex	1903-1905 W. 19th St	C
PU5127	1917 W. 19th St House	1917 W. 19th St	NC
PU5128	2012 W. 19th St Property	2012 W. 19th St	NC
PU5129	1510 W. 20th St House	1510 W. 20th St	C
PU5130	1514 W. 20th St House	1514 W. 20th St	C
PU5131	1516 W. 20th St Property	1516 W. 20th St	C
PU5132	1524 W. 20th St Property	1524 W. 20th St	NC
PU5133	Frank H. Hemann House	1600 W. 20th St	NC
PU5134	1606 W. 20th St House	1606 W. 20th St	C
PU5135	1614 W. 20th St House	1614 W. 20th St	C

United States Department of the Interior
National Park Service

Central High School Neighborhood Historic
District

Name of Property

Pulaski, Arkansas

County and State

Name of multiple listing (if applicable)

National Register of Historic Places Continuation Sheet

Section number 7 Page 8

PU5136	1620 W. 20th St House	1620 W. 20th St	C
PU5137	Samuel Stallcup House	1501 W. 20th St	NC
PU5138	1505-1510 W. 20th St Duplex	1505-1510 W. 20th St	C
PU5139	1511 W. 20th St Property	1511 W. 20th St	C
PU5140	1515 W. 20th St House	1515 W. 20th St	NC
PU5141	1605 W. 20th St Property	1605 W. 20th St	C
PU5142	1609 W. 20th St Property	1609 W. 20th St	NC
PU5143	1619 W. 20th St House	1619 W. 20th St	C
PU5144	1623 W. 20th St Property	1623 W. 20th St	C
PU5145	1500 W. 21st St House	1500 W. 21st St	C
PU5146	1514 W. 21st St House	1514 W. 21st St	C
PU5147	1518 W. 21st St House	1518 W. 21st St	C
PU5148	1520 W. 21st St House	1520 W. 21st St	C
PU5149	1522 W.21st St House	1522 W.21st St	C
PU5150	1612 W.21st St House	1612 W.21st St	C
PU5151	1614 W. 21st St House	1614 W. 21st St	C
PU5152	1620 W. 21st St House	1620 W. 21st St	C
PU5153	1624 W. 21st St House	1624 W. 21st St	C

United States Department of the Interior
National Park Service

**National Register of Historic Places
Continuation Sheet**

Central High School Neighborhood Historic
District

Name of Property
Pulaski, Arkansas

County and State

Name of multiple listing (if applicable)

Section number 7 Page 8

PU5154	Frederick J. Nowlin House	1503 W. 21st St	C
PU5155	1505 W. 21st St House	1505 W. 21st St	C
PU5156	1515 W. 21st St Property	1515 W. 21st St	NC
PU5157	1517 W. 21st St Property	1517 W. 21st St	C
PU5158	1521 W. 21st St Property	1521 W. 21st St	NC
PU5159	1601 W. 21st St. House	1601 W. 21st St.	C
PU5160	1603 W. 21st St Property	1603 W. 21st St	C
PU5161	1623 W. 21st St House	1623 W. 21st St	C
PU5162	N. Lacy Tilghman House	1917 W. 21st St	C
PU5163	1919 W. 21st St House	1919 W. 21st St	C
PU5164	1504 W. 22nd St House	1504 W. 22nd St	C
PU5165	1510 W. 22nd St Property	1510 W. 22nd St	NC
PU5166	1514 W. 22nd St House	1514 W. 22nd St	C
PU5167	1524 W. 22nd St House	1524 W. 22nd St	C
PU5168	1600 W. 22nd St Property	1600 W. 22nd St	C
PU5169	1612 W. 22nd St House	1612 W. 22nd St	C
PU5170	1614 W. 22nd St Property	1614 W. 22nd St	NC
PU5171	1616 W. 22nd St Property	1616 W. 22nd St	C

United States Department of the Interior
National Park Service

Central High School Neighborhood Historic
District

Name of Property

Pulaski, Arkansas

County and State

Name of multiple listing (if applicable)

National Register of Historic Places Continuation Sheet

Section number 7 Page 8

PU5172	Newton P. Baird House	1618 W. 22nd St	NC
PU5173	Brown House	1624 W. 22nd St	C
PU5174	1501 W. 22nd St House	1501 W. 22nd St	C
PU5175	1505 W. 22nd St House	1505 W. 22nd St	C
PU5176	1509 W. 22nd St Property	1509 W. 22nd St	NC
PU5177	Lloyd L. Armond House	1515 W. 22nd St	NC
PU5178	1523 W. 22nd St House	1523 W. 22nd St	C
PU5179	1607/1609 W. 22nd St Property	1607/1609 W. 22nd St	C
PU5180	1613-1613 1/2 W. 22nd St House	1613-1613 1/2 W. 22nd St	C
PU5181	1615 W.22nd St House	1615 W.22nd St	C
PU5182	1619 W. 22nd St Property	1619 W. 22nd St	C
PU5183	1623 W. 22nd St Property	1623 W. 22nd St	NC
PU5184	Nettie Riffel House #1	1711 W. 22nd St	NC
PU5185	1719 W. 22nd St Property	1719 W. 22nd St	NC
PU5186	Nettie Riffel House #2	1721 W. 22nd St	NC
PU5187	1918 W.22nd St House	1918 W.22nd St	C
PU5188	1922 W. 22nd St Property	1922 W. 22nd St	NC
PU5189	T. Wade Kirkwood House	1915 W. 22nd St	C

United States Department of the Interior
National Park Service

Central High School Neighborhood Historic
District

Name of Property

Pulaski, Arkansas

County and State

Name of multiple listing (if applicable)

National Register of Historic Places Continuation Sheet

Section number 7 Page 8

PU5190	1921 W. 22nd St House	1921 W. 22nd St	C
PU5191	Charles Clary Waters House	2004 W. 22nd St	L
PU5192	2008 W. 22nd St Property	2008 W. 22nd St	C
PU5193	2010 W. 22nd St Property	2010 W. 22nd St	NC
PU5194	1512 W. 23rd St House	1512 W. 23rd St	NC
PU5195	1516 W. 23rd St Property	1516 W. 23rd St	NC
PU5196	1520 W. 23rd St Property	1520 W. 23rd St	C
PU5197	John R. Townsend House	1524 W. 23rd St	C
PU5198	1600 W. 23rd St House	1600 W. 23rd St	C
PU5199	I.L. Dinty House	1604 W. 23rd St	C
PU5200	1608 W. 23rd St Property	1608 W. 23rd St	NC
PU5201	1612 W. 23rd St Property	1612 W. 23rd St	C
PU5202	1614 W. 23rd St House	1614 W. 23rd St	C
PU5203	Isidoro Beaumont House	1624 W. 23rd St	NC
PU5204	1507 W. 23rd St Property	1507 W. 23rd St	NC
PU5205	1511 W. 23rd St Property	1511 W. 23rd St	C
PU5206	1513 W. 23rd St House	1513 W. 23rd St	C
PU5207	1517 W. 23rd St House	1517 W. 23rd St	C

United States Department of the Interior
National Park Service

Central High School Neighborhood Historic
District

Name of Property

Pulaski, Arkansas

County and State

Name of multiple listing (if applicable)

National Register of Historic Places Continuation Sheet

Section number 7 Page 8

PU5208	1519 W. 23rd St House	1519 W. 23rd St	NC
PU5209	1523 W. 23rd St Property	1523 W. 23rd St	C
PU5210	1601 W. 23rd St House	1601 W. 23rd St	C
PU5211	1603/1605 W. 23rd St Property	1603/1605 W. 23rd St	C
PU5212	1611 W. 23rd St Property	1611 W. 23rd St	NC
PU5213	1619 W. 23rd St Property	1619 W. 23rd St	NC
PU5214	Greater Archview Baptist Church	1720 W. 23rd St	NC
PU5215	1701 W. 23rd St House	1701 W. 23rd St	C
PU5216	1705 W. 23rd St House	1705 W. 23rd St	C
PU5217	1717 W.23rd St House	1717 W. 23rd St	C
PU5218	1914 W. 23rd St Property	1914 W. 23rd St	C
PU5221	2019 W. 23rd St Property	2019 W. 23rd St	NC
PU5222	2023 W.23rd St Property	2023 W.23rd St	C
PU5223	1500 W. 24th St House	1500 W. 24th St	C
PU5224	1504 W. 24th St House	1504 W. 24th St	C
PU5225	1506/1508 W. 24th St Property	1506/1508 W. 24th St	C
PU5226	1514/1516 W. 24th St Property	1514/1516 W. 24th St	C
PU5227	1518 W. 24th St Property	1518 W. 24th St	C

United States Department of the Interior
National Park Service

Central High School Neighborhood Historic District
Name of Property Pulaski, Arkansas
County and State
Name of multiple listing (if applicable)

**National Register of Historic Places
Continuation Sheet**

Section number 7 Page 8

PU5228	1522 W. 24th St Property	1522 W. 24th St	C
PU5229	1524 W. 24th St Property	1524 W. 24th St	NC
PU5230	1604 W. 24th St Property	1604 W. 24th St	C
PU5231	1606 W. 24th St House	1606 W. 24th St	NC
PU5232	1616 W. 24th St Property	1616 W. 24th St	C
PU5233	1624 W. 24th St Property	1624 W. 24th St	C
PU5234	1521 W. 24th St Property	1521 W. 24th St	C
PU5235	S.L. White House	1601 W. 24th St	NC
PU5236	Vernon L. Jackson House	1603 W. 24th St	NC
PU5237	1623 W. 24th St Property	1623 W. 24th St	C
PU5238	Charles M. Simon House	1702 W. 24th St	C
PU5239	Kohler Apartments	1712 W.24th St	C
PU5240	1720 W. 24th St House	1720 W. 24th St	C
PU5241	1724 W. 24th St Property	1724 W. 24th St	C
PU5242	1709 W.24th St House	1709 W.24th St	C
PU5243	James Mitchell School	2410 S. Battery	L
PU5245	1500 Roosevelt Building	1500 Roosevelt Rd.	NC
PU5246	1512 Roosevelt Rd. Property	1512 Roosevelt Rd.	C

United States Department of the Interior
National Park Service

Central High School Neighborhood Historic
District

Name of Property

Pulaski, Arkansas

County and State

Name of multiple listing (if applicable)

National Register of Historic Places Continuation Sheet

Section number 7 Page 8

PU5247	1516 Roosevelt Rd. Property	1516 Roosevelt Rd.	NC
PU5248	1600 Roosevelt Rd. House	1600 Roosevelt Rd.	NC
PU5249	1604 Roosevelt Rd. Duplex Property	1604 Roosevelt Rd.	C
PU5250	1608 Roosevelt Rd. Property	1608 Roosevelt Rd.	C
PU5272	Carrie George House	1851 Schiller St	C
PU5273	Albert Peterson House	1855 Schiller St	NC
PU5274	H.F. Rieff House	1857 Schiller St	C
PU5275	J.W. Horner House	1859 Schiller St	NC
PU5276	J.E. Fox House	1865 Schiller St	C
PU5277	Allen E. Duggar House	1875 Schiller St	C
PU5278	Sally Crow House	1868 Schiller St	NC
PU5279	1872 Schiller St Property	1872 Schiller St	C
PU5280	J.P. Runyan House	1902 Schiller St	C
PU5281	Omerk Fly House	1916 Schiller St	C
PU5282	St. Luke's Hospital	1924 Schiller St	NC
PU5283	J.A. Gosnell House	1907 Schiller St	C
PU5284	William Stoddard House	1909 Schiller St	C
PU5285	W.R. Crawford House	1915 Schiller St	C

United States Department of the Interior
National Park Service

**National Register of Historic Places
Continuation Sheet**

Central High School Neighborhood Historic
District

Name of Property

Pulaski, Arkansas

County and State

Name of multiple listing (if applicable)

Section number 7 Page 8

PU5286	L.J. Adam's House	2005 Schiller St	C
PU5287	2009 Schiller St	2009 Schiller St	C
PU5288	Benjamin Lessenberry House	2015 Schiller St	C
PU5289	Alf. A. Lawson House	2017 Schiller St	C
PU5290	J.C. Holloway House	2019 Schiller St	C
PU5291	2021-2023 Schiller St Duplex	2021-2023 Schiller St	C
PU5292	A.H. Allen House	2000 Schiller St	C
PU5293	R.I. Russel House	2006 Schiller St	NC
PU5294	F.A. Coy House	2012 Schiller St	C
PU5295	G.C. Branner House	2014 Schiller St	NC
PU5296	2016 Schiller St House	2016 Schiller St	NC
PU5297	H.W. Jeffries House	2018 Schiller St	C
PU5298	Otto R. Hartung House	2024 Schiller St	C
PU5299	W.P. Grace House	2100 Schiller St	C
PU5300	2104 Schiller St Property	2104 Schiller St	C
PU5301	Bernie G. Austin House	2112 Schiller St	NC
PU5302	J.N. Dillard House	2118 Schiller St	C
PU5303	W.R. James House	2120 Schiller St	C

United States Department of the Interior
National Park Service

Central High School Neighborhood Historic
District

Name of Property

Pulaski, Arkansas

County and State

Name of multiple listing (if applicable)

National Register of Historic Places Continuation Sheet

Section number 7 Page 8

PU5304	M.L. Kilbury House	2122 Schiller St	C
PU5305	2101/2103 Schiller St Property	2101/2103 Schiller St	C
PU5306	E.C. Rorex House	2105 Schiller St	C
PU5307	Homer R. Berry House	2109 Schiller St	C
PU5308	Samuel M. Garwood House	2200 Schiller St	C
PU5309	William B. Stoddard House	2204 Schiller St	NC
PU5310	W.A. Hyde House	2210 Schiller St	C
PU5311	R.C. Cherry House	2214 Schiller St	C
PU5312	G.L. Alexander House	2218 Schiller St	C
PU5313	2224 Schiller St Property	2224 Schiller St	NC
PU5314	William Walker House	2201 Schiller St	C
PU5315	Lee W. Rose House	2207 Schiller St	C
PU5316	W.H. Haliburton Jr. House	2209 Schiller St	C
PU5317	2211-2213 Schiller St. Duplex	2211-2213 Schiller St.	C
PU5318	George W. Harrison House	2219 Schiller St	C
PU5319	Thomas J. Robinson House	2223 Schiller St	C
PU5320	C.W. Welch House	2300 Schiller St	NC
PU5321	Charles W. Welch House	2310 Schiller St	C

United States Department of the Interior
National Park Service

Central High School Neighborhood Historic
District

Name of Property
Pulaski, Arkansas

County and State

Name of multiple listing (if applicable)

National Register of Historic Places Continuation Sheet

Section number 7 Page 8

PU5322	2318 Schiller St House	2318 Schiller St	C
PU5323	C.G. May House	2322 Schiller St	C
PU5324	2324 Schiller/2106 W.24th St Duplex	2324 Schiller/2106 W.24th St	C
PU5325	Tatum House	2311 Schiller St	NC
PU5326	C.M. King House	2317 Schiller St	NC
PU5327	Walker House	2319 Schiller St	NC
PU5328	Toombs House	2321 Schiller St	NC
PU5329	W.B. Gordon House	2405 Schiller St	NC
PU5330	James F. Bailey House	2409 Schiller St	NC
PU5331	E.F. Galbraith House	2411 Schiller St	C
PU5332	Albert James House	2415 Schiller St	NC
PU5333	Queen Ester Nichols House	2419 Schiller St	NC
PU5339	Charles D. Barbee House	2416 Schiller St	C
PU5342	Caron-Deming House	2428 Schiller St	C
PU5343	Max Mayer House	2016 S. Battery St	L
PU5932	1722 W. 18th St Property	1722 W. 18th St	C
PU5938	1509-11 W. 17th St Property	1509-11 W. 17th St	C
PU5951	2420 Wolfe St Property	2420 Wolfe St	NC

United States Department of the Interior
National Park Service

Central High School Neighborhood Historic District

Name of Property
Pulaski, Arkansas
County and State

Name of multiple listing (if applicable)

**National Register of Historic Places
Continuation Sheet**

Section number 7 Page 8

PU5952	2314 W. 14th St Property	2314 W. 14th St	NC
PU5953	1712 Rice St Property	1712 Rice St	NC
PU5959	Central High Museum	2120-22 W. 14th St	NC
PU5965	William Gibson House	2016 W. 18th St.	NC
PU5966	1611 S. Battery St Property	1611 S. Battery St	NC
PU5996	House at 1700 S. Battery St	1700 S. Battery St	NC
PU5997	1702 S. Battery St House	1702 S. Battery St	NC
PU5998	1705 S. Dennison St House	1705 S. Dennison St	NC
PU6454	1901 S. Schiller St House	1901 S. Schiller St.	NC
PU6455	1623 W. 23rd St House	1623 W. 23rd St	NC
PU6456	1800 Summit St House	1800 Summit St	NC
PU9995	Vada Pate House	1300 Summit St	NC
	Totals: 1066	Includes Vacant Lots	
	C: 584		
	NC: 472	360 NC houses/118 Vacant Lots	
	L:10		

Queen Anne (2 contributing; 1 non-contributing):

Three houses within the expanded boundary reflect the Queen Anne architectural style. Constructed ca. 1895 (PU4280) and ca. 1915 (PU4336), the houses display Queen Anne elements such as spindled porches, fish scale shingles, verge board, projecting pavilions and projecting bays. The house at 1816 South Bishop Street (PU4336) also displays elements of Colonial Revival detailing, such as

United States Department of the Interior
National Park Service

National Register of Historic Places Continuation Sheet

Central High School Neighborhood Historic
District

Name of Property

Pulaski, Arkansas

County and State

Name of multiple listing (if applicable)

Section number 7 Page 8

Classical cornice returns, which reflect its later construction during the transitory period from 19th century Victorian architectural styles to the popular architectural styles of the early twentieth century.

One Queen Anne structure (PU4313) is non-contributing because of the addition of replacement siding, windows and doors.

Colonial Revival (2 contributing):

Two houses within the expanded boundary reflect the Colonial Revival architectural style. Constructed during the interwar housing boom, these houses reflect one of the most popular architectural styles during this period. The houses are "clustered" together, a common occurrence throughout the Central High School Neighborhood Historic District. Constructed ca. 1923, the H. Ray Burks House (PU4213) displays more modest Colonial Revival elements, such as a balconied entry porch and Classical cornice returns. This is typical of the simplified Colonial Revival style popular in the early 1920s. Constructed ca. 1925, the R. L. Bennett House (PU4212) is a much more elaborate example of the Colonial Revival architectural style. It displays elements such as a balconied porch, Palladian arches, louvered shutters on an end wall, a corbelled chimney stack and Classical cornice returns. It is an excellent example of Colonial Revival ornamentation.

American Foursquare (3 contributing):

Three structures within the expanded boundary are of an American Foursquare plan. The American Foursquare is characterized by two-story, two-bay square or rectangular plans, low-pitched hipped roofs, front dormers and one-story, full-width front porches.¹ One house within the expanded boundary displays Prairie style detailing, whilst the other two display Craftsman ornamentation.

The R.R. Lynn House (PU4214), with its low-pitched hip roof with wide eaves and brick exterior, displays elements of the Prairie style. The Charles H. Boestra House (PU4215), located next to the R.R. Lynn House, exhibits numerous Craftsman elements such as rafter tails and a rusticated porch. The House at 1520 Wright Avenue (PU5926) also exhibits rafter tails and other Craftsman elements such as tapered porch posts, multi-pane upper windows and an exterior brick chimney.

Craftsman (24 contributing; 10 non-contributing):

The Craftsman architectural style is by far the most prevalent within the expanded boundary, with 35 examples of this style present. The style is characterized by low-pitched, gabled roofs with wide eaves, rafter tails, wood shingles, knee braces, battered porch piers and tapered porch posts. The majority of the buildings exhibiting the Craftsman style were constructed during the interwar period, from 1920 to 1940. They are often found clustered throughout the expanded boundary, particularly along South Marshall and South Bishop Streets.

¹ Sandra Taylor Smith, Central High School Neighborhood Historic District National Register of Historic Places Nomination, Arkansas Historic Preservation Program, Little Rock, Arkansas, 1996, 8.

United States Department of the Interior
National Park Service

Central High School Neighborhood Historic
District

Name of Property
Pulaski, Arkansas

County and State

Name of multiple listing (if applicable)

National Register of Historic Places Continuation Sheet

Section number 7 Page 8

One Craftsman-style residence, the John Henry Clayborn House (PU4274) was listed on the National Register in 2006 under Criterion B, for its association with Clayborn, a prominent African-American reverend.

Of the 35 Craftsman-style dwellings in the expanded boundary, 27 are Craftsman Bungalows. The Craftsman Bungalow was an extremely popular house style during the early twentieth century. It was easily adaptable, with numerous variations across the country. The Craftsman Bungalow was an affordable housing option for the rapidly growing Central High Neighborhood during the interwar years.

The most prevalent Bungalow types found within the expanded boundary are the California Bungalow and the Southern Bungalow. Made popular by the California architects Greene and Greene, the California Bungalow is the typical Bungalow, using rusticated materials, and exhibiting elements such as a shed dormer, wood shingle siding, wide eaves, rafter tails, knee braces, battered porch piers and tapered porch posts. The John A. Carver House (PU4152) is the most high-style example of a California Bungalow within the expanded boundary. It exhibits elements such as rusticated porch piers, a king post, a tie beam and rafter tails. The house at 1815 South Marshall Street (PU4328) exhibits Craftsman details such as a low pitched roof with wide eaves, rafter tails and a shed dormer. While other California Bungalows are much simpler, they all exhibit elements such as a low-pitched roof with wide eaves and rafter tails.

The Southern Bungalow is the most common form of the Craftsman Bungalow found within the expanded boundary, with 13 examples. The Southern Bungalow was a variation of the typical Bungalow. They are almost always front-gabled with space for an attic and deeper than they are wide with a prominent front porch.² Southern Bungalows are almost always of frame construction. All of the Southern Bungalows within the expanded boundary exhibit these characteristics with some variation. The House at 1823 South Bishop Street (PU5924) is a Southern Bungalow with a recessed front porch. The House at 1801 South Bishop Street (PU5917) exhibits more elaborate Craftsman detailing usually found on California Bungalows, such as rafter tails and tapered porch posts.

Four Southern Bungalow duplexes are found throughout the expanded boundary. Several are clustered on South Bishop Street. They all are front-gabled structures with a large attic vent beneath the gable and prominent, front-gabled porches sheltering each entry.

Ten Craftsman dwellings are non-contributing because of the addition of replacement siding, windows and doors, and/or additions.

Plain/Traditional (8 contributing; 6 non-contributing):

Fourteen buildings with no particular stylistic influence are found within the expanded district boundary. These buildings were constructed from ca. 1900-1951. The majority of these structures exhibit very little stylistic ornament. However, several buildings exhibit isolated elements of architectural styles, such as the A.C. Amrhein House (PU4201), which exhibits some Colonial Revival ornamentation and

² Richard Sexton, "Southern Bungalows," *Old House Journal*, May-June 2002, 74.

United States Department of the Interior
National Park Service

National Register of Historic Places Continuation Sheet

Central High School Neighborhood Historic
District

Name of Property

Pulaski, Arkansas

County and State

Name of multiple listing (if applicable)

Section number 7 Page 8

the house at 1700 Martin Luther King Jr. Drive (PU5937) and the house at 1720 Martin Luther King Jr. Drive (PU5933), which exhibit some Craftsman details.

Six buildings are non-contributing because of the addition of replacement siding, windows and doors, and/or additions.

American Small House (7 contributing; 1 non-contributing):

Eight structures within the expanded boundary are categorized as being an American Small House. Constructed from ca. 1930 – 1950, the American Small House was an affordable, well-built single family house that was a response to the Great Depression and the housing shortage that ensued post World War II. It is characterized by a square or rectangular plan, one or one-and-one-half-stories and a side-gabled roof, possibly with a front-gabled extension. The façade entry is almost always centered.³ American Small Houses can be ornamented with various styling, although any stylistic details are always rather simple in nature. The examples located within the expanded boundary exhibit Colonial Revival or Craftsman details.

Several American Small Houses within the expanded boundary are clustered together along West 18th Street. The remaining structures are isolated throughout. They are nearly identical to one another, exhibiting a one-story, side-gabled form with a brick veneer exterior. The Dewey G. Carter House (PU4207) and the Samuel O. Whitten House (PU4209) exhibit large, front-gabled center porches, whereas the Anthony J. Kolasci House (PU4208) exhibits a flat-roof center porch. An early frame example is the House at 1807 South Bishop Street (PU5919), which exhibits Craftsman details, such as rafter tails, knee braces and a center, front-gabled roof projection.

One structure (PU4198) is non-contributing because it has compromised integrity resulting from the installation of replacement siding, windows and doors.

Ranch (8 contributing; 8 non-contributing):

The Ranch House is the second most prevalent structure found throughout the expanded boundary, with 16 buildings. The Ranch House is the most common house form from the mid-twentieth century and beyond throughout the nation. It quickly surpassed all other residential forms within the expanded boundary post World War II, as vacant parcels were subjected to infill development and as older homes were replaced with the more modern form. The majority of Ranch Houses are scattered throughout the expanded boundary, but several are clustered along South Marshall and South Bishop Streets.

There are various sub-types of the Ranch House, but all exhibit a one-story form with a long, low roofline. Ranch houses are almost always of frame construction and can have a brick or stone veneer. The majority of the Ranch Houses within the expanded boundary are Bungalow Ranch houses. The

³ Georgia Department of Natural Resources, Historic Preservation Division. The American Small House, Electronic document http://georgiashpo.org/sites/uploads/hpd/pdf/American_Small_House.pdf (accessed October 26, 2011).

United States Department of the Interior
National Park Service

Central High School Neighborhood Historic
District

Name of Property

Pulaski, Arkansas

County and State

Name of multiple listing (if applicable)

National Register of Historic Places Continuation Sheet

Section number 7 Page 8

Bungalow Ranch is as deep as it is long, with a hip roof. The house at 1713 South Wolfe Street (PU4258) exhibits a hip roof with wide eaves, a brick veneer exterior and a hip roof porch. It is also sited transversely. The house at 1704 Martin Luther King Jr. Drive (PU5936) is another example with an attached garage.

Other Ranch House sub-types found within the expanded boundary include the house at 1808 South Bishop Street (PU4335), which can be categorized as a Courtyard Ranch. It exhibits two wings that create a courtyard on its façade with an attached carport. The house at 1722 West 18th Street (PU5932) is a Linear-With-Clusters Ranch house. It exhibits a cluster of rooms at one end of the house that projects to the front. The house at 1820 South Bishop Street (PU4337) is a Compact Ranch house, the earliest form of Ranch House. It exhibits a short, rectangular form with an integrated carport.

Eight Ranch Houses are non-contributing. They all date to after the period of significance for the expanded district.

Commercial (1 contributing; 5 non-contributing):

Six commercial buildings are located within the expanded boundary, however only one is contributing. The Samuel T. Hester Filling Station (PU4331) is located at 1622 Wright Avenue, in the heart of the historic commercial corridor. The structure exhibits Art Deco details, such as recessed windows, metal panels and stepped geometric forms.

The five remaining non-contributing commercial buildings either date to after the period of significance or have been heavily altered.

Educational (1 contributing):

Constructed ca. 1960, the educational building located at 1700 South Bishop Street functions as the gymnasium of the Arkansas Baptist College.⁴ The gymnasium historically and currently is integral to the college campus community, as well as the Central High Neighborhood, by providing a gathering place for community events. The building is a two-story, front-gabled structure with wide eaves. It is clad with brick veneer. Cast concrete panels are located beneath the gable. The gymnasium is typical of a mid-twentieth century athletic building.

Religious (1 contributing):

⁴ Arkansas Baptist College, Campus Map, Electronic document http://arkansasbaptist.edu/wp-content/uploads/2011/08/FALL2011_CAMPUS-MAP.pdf (accessed October 26, 2011).

United States Department of the Interior
National Park Service

Central High School Neighborhood Historic District

Name of Property
Pulaski, Arkansas

County and State

Name of multiple listing (if applicable)

National Register of Historic Places Continuation Sheet

Section number 7 Page 8

Constructed ca. 1960, Pilgrim Valley Baptist Church (PU 4269) is located at 1821 South Wolfe Street. The building is important to the community because it provides a gathering place for people to worship. The building is a one-story, L-plan structure with a front and side porch. It is clad with a brick veneer. A steeple extends above the roof peak at the center of the front-gabled portion. The building is typical of a mid-twentieth century church.

Vacant Parcels (38 non-contributing):

Thirty-eight of the 69 non-contributing resources are vacant lots. The majority of these lots once contained buildings that have since been demolished, many in recent years.

8. Statement of Significance

Applicable National Register Criteria

(Mark "x" in one or more boxes for the criteria qualifying the property for National Register listing.)

- A Property is associated with events that have made a significant contribution to the broad patterns of our history.
- B Property is associated with the lives of persons significant in our past.
- C Property embodies the distinctive characteristics of a type, period, or method of construction or represents the work of a master, or possesses high artistic values, or represents a significant and distinguishable entity whose components lack individual distinction.
- D Property has yielded, or is likely to yield, information important in prehistory or history.

Areas of Significance

(Enter categories from instructions.)

Community planning and development

Architecture

Period of Significance

ca. 1870-1961

Significant Dates

N/A

Significant Person

(Complete only if Criterion B is marked above.)

Cultural Affiliation

Architect/Builder

Criteria Considerations

(Mark "x" in all the boxes that apply.)

Property is:

- A Owned by a religious institution or used for religious purposes.
- B removed from its original location.
- C a birthplace or grave.
- D a cemetery.
- E a reconstructed building, object, or structure.
- F a commemorative property.
- G less than 50 years old or achieving significance within the past 50 years.

Period of Significance (justification)

The period of significance begins with the date of the initial construction of the first residence within the district ca. 1870 and extends through ca. 1961, the date of the newest contributing buildings within the boundary expansion.

Criteria Considerations (explanation, if necessary)

N/A

Statement of Significance Summary Paragraph (Provide a summary paragraph that includes level of significance and applicable criteria.)

See Continuation Sheet 8.1

Narrative Statement of Significance (Provide at least one paragraph for each area of significance.)

See Continuation Sheet 8.1

Developmental history/additional historic context information (if appropriate)

See Continuation Sheet 8.2

9. Major Bibliographical References

Bibliography (Cite the books, articles, and other sources used in preparing this form.)

See Continuation Sheet 9.1

Previous documentation on file (NPS):

- preliminary determination of individual listing (36 CFR 67 has been requested)
- previously listed in the National Register
- previously determined eligible by the National Register
- designated a National Historic Landmark
- recorded by Historic American Buildings Survey # _____
- recorded by Historic American Engineering Record # _____
- recorded by Historic American Landscape Survey # _____

Primary location of additional data:

- State Historic Preservation Office
- Other State agency
- Federal agency
- Local government
- University
- Other
- Name of repository: _____

Historic Resources Survey Number (if assigned): _____

10. Geographical Data

Acreage of Property 33.37

(Do not include previously listed resource acreage.)

UTM References

(Place additional UTM references on a continuation sheet.)

1	<u>15</u>	<u>564493</u>	<u>3843736</u>	3	<u>15</u>	<u>565035</u>	<u>3843558</u>
	Zone	Easting	Northing		Zone	Easting	Northing
2	<u>15</u>	<u>564489</u>	<u>3843582</u>	4	<u>15</u>	<u>565043</u>	<u>3843828</u>
	Zone	Easting	Northing		Zone	Easting	Northing
5	<u>15</u>	<u>564606</u>	<u>3843844</u>	6	<u>15</u>	<u>564603</u>	<u>3843734</u>
	Zone	Easting	Northing		Zone	Easting	Northing
	<u> </u>	<u> </u>	<u> </u>		<u> </u>	<u> </u>	<u> </u>
	Zone	Easting	Northing		Zone	Easting	Northing

Verbal Boundary Description (Describe the boundaries of the property.)

See Continuation Sheet 10.1

United States Department of the Interior
National Park Service

National Register of Historic Places Continuation Sheet

Central High School Neighborhood Historic
District

Name of Property

Pulaski, Arkansas

County and State

Name of multiple listing (if applicable)

Section number 8 Page 1

Summary Paragraph

The expanded boundary of the Central High School Neighborhood Historic District adds a contiguous area of the early to mid-twentieth century middle-class, interracial neighborhood to the district's eastern boundary. While the district is associated with the nationally significant events of 1957 at Central High School, it is moreover representative of the evolution of a middle-class, interracial, mixed-use neighborhood throughout the early to mid-twentieth century, a context which this amendment area complements. The expanded boundary area's architecture, filled primarily with Craftsman, American Small House and Ranch resources, is reflective of the district's primary housing booms, during the interwar period and post World War II.

Statement of Significance (amended)

In 1996, the Central High School Neighborhood Historic District, comprised of 417 contributing resources and 401 non-contributing resources, was successfully nominated to the National Register of Historic Places. At that time, the boundaries and period of significance for the district were defined so as to exclude a number of mid-twentieth century dwellings that did not appear to be fifty years of age or older, as well as those early twentieth century resources within this sector, and were not thought to sufficiently contribute to the significance of the neighborhood, despite the fact that they continue the evolutionary development patterns exhibited by earlier portions of the neighborhood, as its residents established an identity. Indeed, even within the nominated district, 113 resources were identified as non-contributing as having been constructed after 1947.

These buildings are now considered to contribute to the significance and integrity of the district. The expanded boundary of the Central High School Neighborhood Historic District is eligible under Criterion A in the area of community planning and development because it is representative of the evolution of an early to mid-twentieth century middle class, mixed-use, interracial neighborhood.

The expanded boundary is part of the Centennial Addition, which was originally granted to William Wilson by the U.S. Government in a land patent dated June 24, 1811. The property was then sold to Benjamin Johnson in October 1834. In 1867, the land was transferred to Ambrose H. Sevier as a result of a judgment rendered by the Pulaski County Circuit Court to settle debts.⁵ The property was laid off into city blocks at this time.

In March 1868, Sevier sold 160 acres to John Faust, a lawyer and real estate agent. Various other transactions occurred during the 1870s between the original Wilson heirs and real estate agents wanting to purchase tracts for residential development. The Pulaski County Commissioners platted the land as Centennial Addition on March 23, 1877. The addition comprised 43 blocks.⁶

The area comprised of the expanded boundary was the last supplemental subdivision of Centennial Addition. It was platted on April 14, 1890 by F.M. Fulk and Florence Fulk as the Fulk Subdivision of Blocks 40-41. The area was comprised of 40 lots between 18th and 19th Streets (now Wright Avenue)

⁵ Taylor Smith, 17-18.

⁶ Ibid, 18.

United States Department of the Interior
National Park Service

National Register of Historic Places Continuation Sheet

Central High School Neighborhood Historic
District

Name of Property

Pulaski, Arkansas

County and State

Name of multiple listing (if applicable)

Section number 8 Page 2

and Wolfe and Battery Streets, as well as 40 additional lots between 18th and 19th Streets between Pulaski Street on the east and Bishop Street on the west. The lots facing Wolfe, Marshall, Bishop and High Streets were the largest, measuring 50 by 150 feet, all located within the expanded boundary.⁷

While the neighborhood was primarily white in the early twentieth century, it, like all other areas of Little Rock, contained "pockets" of African American families. Many of its African-American residents were employed by white families within the neighborhood.⁸ Other African American professions within the neighborhood included clergymen, barbers, chauffeurs, mail carriers and clerks, cooks and maids. Railroad employees were also property owners in the area. Some white residents were similarly employed, while others were lawyers, doctors, teachers and businessmen.⁹

As was the case with those portions of the neighborhood included in original nomination, where 274 resources, approximately 33%, were built during the interwar period, the amendment area also witnessed a boom in development during these years as improved infrastructure, notably water, was made available. By 1913, the block between 17th and 18 Streets and Bishop and High Street (now Dr. Martin Luther King, Jr Drive) was nearly filled in, as was the area between Wolfe and Marshall Streets and 18th Street and Wright Avenue (which by this point had been changed from 19th Street). Yet, the vast majority of land remained to be developed following the war. Indeed, the west side of Bishop Street between 17th and 18th Streets lay vacant, as did nearly the entire block between 18th Street and Wright Avenue and Marshall and Bishop Streets. The west side of Bishop Street between 18th Street and Wright Avenue also remained undeveloped until the interwar period. The sum of the land between Battery and Wolfe Streets between 18th Street and Wright Avenue also lay vacant and awaiting development, less four parcels at the southern end of this block which had already been developed.¹⁰

As the original National Register nomination aptly illustrates, in some places, residents of the neighborhood lived at the same address for over 20 years, maintaining high property values. The neighborhood at-large survived the "white flight" of the 1950s. This was most likely because the majority of its residents were homeowners, who took pride in their homes and neighborhood. The neighborhood remained one of the more desirable areas within Little Rock, as evident by the constant construction of new homes up through the 1970s. However, even during this mid-twentieth century period, and into the late twentieth-century, the African-American population had begun to increase, ultimately shifting proportions within the neighborhood. Where development occurred, it was in one of two manners – either on vacant parcels that had never been developed or on parcels where an earlier dwelling was demolished to make room for a newer dwelling, as the residents means improved. Near the northern limits of the amendment area, along West 17th Street between Marshall Street and Dr. Martin Luther King, Jr Drive, earlier dwellings also gave way to the expansion of institutions such as the Arkansas Baptist College and the Pilgrim Valley Baptist Church. Modern commercial structures came to replace many empty parcels or aged buildings along Wright Avenue.

⁷ Ibid.

⁸ Taylor Smith, 44.

⁹ Ibid, 42.

¹⁰ Development patterns confirmed by an analysis of Sanborn Fire Insurance maps available for the amendment area starting in 1913 and extending to 1950. The area was not presented on 1897 maps. Sanborn Map Company, "Little Rock," New York: Sanborn Map Company, 1897, 1913, 1939, 1950.

United States Department of the Interior
National Park Service

National Register of Historic Places Continuation Sheet

Central High School Neighborhood Historic
District

Name of Property

Pulaski, Arkansas

County and State

Name of multiple listing (if applicable)

Section number 8 Page 3

The expanded boundary of the Central High School Neighborhood Historic District is also eligible under Criterion C in the area of architecture as a local example of an early twentieth century neighborhood that evolved to accommodate the housing booms of the interwar period and the post-World War II era, as the neighborhood continued to evolve and form its identity. The expanded boundary contains examples of various architectural styles and plans from the late nineteenth century to the mid-twentieth century; including Queen Anne, Colonial Revival, Craftsman, American Foursquare, American Small House, and Ranch Houses.

As put in the original nomination, "the buildings in the Central High Neighborhood Historic District reflect the varied popular tastes in architecture during the period 1890-1946; the district's versatility is characterized in its eclectic strain of Colonial Revival, Craftsman, and several variations of Plain Traditional styling."¹¹ The houses in the expanded boundary complement those in the original nomination, not varying significantly in character or composition. Indeed, resources exhibiting traditional stylistic considerations, such as those of the Craftsman style, with its use of rusticated materials, shed dormers, wide eaves, rafter tails, and knee braces, are predominant. Scattered throughout are other early twentieth century architectural styles and forms, including Colonial Revival and American Foursquare, which also supplement those already found within the district.

Added to this are a number of mid-twentieth century residences characterized by the American Small House or Ranch form, which became common, affordable, and efficient constructions in the post-World War II era as new residents built upon previously vacant parcels or as existing residents replaced older dwellings as a result of improved means during the period. While a number of these originally fell outside of the district's period of significance, they are now included as a reflection of the continued community development of the area during the mid-twentieth century. Much like their predecessors, these later forms also reflect the "varied popular tastes in architecture" for the period and bear witness to the evolution of architectural character within the district as it sought to retain stability and hold fast to its identity in the post-war period.

Conclusion

The original 1996 National Register nomination characterizes the Central High School Neighborhood Historic District as one "representative of the growth in the first half of this century of a middle and working class neighborhood of mixed use" and one that through "the variation in building scale and decorative detailing seen throughout the district expresses the demographic and socioeconomic variety of its residents."¹² The expanded district offers a more complete representation of the neighborhood as it continued to evolve in the early to mid-twentieth century as development patterns shifted to accommodate new African-American residents, and to some extent, white residents, and to allow existing residents to build new housing as a result of improved means. Expansion of the district in this eastern quadrant anchors the neighborhood to the established district, as well as surrounding neighborhoods of the same period and composition, and creates a more representative, holistic district that reflects the district's significance as a historically interracial, mixed-use neighborhood, reflected in the evolution of its building stock and composition.

¹¹ Taylor Smith 5.

¹² Ibid. 16

United States Department of the Interior
National Park Service

**National Register of Historic Places
Continuation Sheet**

Central High School Neighborhood Historic
District

Name of Property

Pulaski, Arkansas

County and State

Name of multiple listing (if applicable)

Section number 9 Page 1

BIBLIOGRAPHY

Arkansas Baptist College. Campus Map. Electronic document. http://arkansasbaptist.edu/wp-content/uploads/2011/08/FALL2011_CAMPUS-MAP.pdf (accessed October 26, 2011).

Georgia Department of Natural Resources, Historic Preservation Division. *The American Small House*. Electronic document. http://georgiashpo.org/sites/uploads/hpd/pdf/American_Small_House.pdf (accessed October 26, 2011).

James, Elizabeth A. *John Henry Clayborn House National Register of Historic Places Nomination*. Arkansas Historic Preservation Program. Little Rock, Arkansas. 2006.

Sanborn Map Company. "Little Rock." New York: Sanborn Map Company. 1897, 1913, 1939, 1950.

Sexton, Richard. "Southern Bungalows." *Old House Journal*, May-June 2002, 74.

Taylor Smith, Sandra. *Central High School Neighborhood Historic District National Register of Historic Places Nomination*. Arkansas Historic Preservation Program. Little Rock, Arkansas. 1996.

United States Department of the Interior
National Park Service

Central High School Neighborhood Historic District
Name of Property
Pulaski, Arkansas
County and State
Name of multiple listing (if applicable)

National Register of Historic Places Continuation Sheet

Section number 10 Page 1

Verbal Boundary Description

Beginning at a point at the southeast corner of the intersection South Summit Street and West 18th Street at UTM E 564493 N 3843736, the boundary follows South Summit Street approximately 0.1 miles south to a point at the northeast corner of the intersection of South Summit Street and Wright Avenue at UTM E 564489 N 3843582. It then follows Wright Avenue southeast approximately 0.34 miles to a point at the northwest corner of the intersection of Wright Avenue and Martin Luther King Jr. Drive at UTM E 565035 N 3843558, where it then follows Martin Luther King Jr. Drive north approximately 0.17 miles to a point at the southwest corner of the intersection of Martin Luther King Jr. Drive and West 17th Street at UTM E 565043 N 3843828. The boundary then follows West 17th Street approximately 0.27 miles west to a point at the southeast corner of the intersection of West 17th Street and South Battery Street UTM E 564606 N 3843844, where it follows South Battery Street approximately 0.1 miles south to a point at the northwest corner of the intersection of South Battery Street and West 18th Street UTM E 564603 N 3843734. It then follows West 18th Street approximately 0.1 miles west to the beginning.

Boundary Justification (Explain why the boundaries were selected.)

The expanded boundary includes all properties directly associated with the historic development of the neighborhood that retain sufficient physical integrity to reflect their historical associations.

11. Form Prepared By

name/title Holly Higgins, Architectural Historian and S. Alan Higgins, Architectural Historian
organization Cultural Resource Analysts, Inc. date 12/5/2011
street & number 201 NW 4th St Suite 204 telephone 812-253-3009
city or town Evansville state IN zip code 47708
e-mail hbhiggins@crai-ky.com

Additional Documentation

Submit the following items with the completed form:

- **Maps:** A **USGS map** (7.5 or 15 minute series) indicating the property's location.
A **Sketch map** for historic districts and properties having large acreage or numerous resources. Key all photographs to this map.
 - **Continuation Sheets**
 - **Additional items:** (Check with the SHPO or FPO for any additional items.)
-

Photographs:

Submit clear and descriptive photographs. The size of each image must be 1600x1200 pixels at 300 ppi (pixels per inch) or larger. Key all photographs to the sketch map.

Name of Property:

City or Vicinity:

County:

State:

Photographer:

Date Photographed:

Description of Photograph(s) and number:

1 of ____.

Property Owner:

(Complete this item at the request of the SHPO or FPO.)

name _____
street & number _____ telephone _____
city or town _____ state _____ zip code _____






Paperwork Reduction Act Statement: This information is being collected for applications to the National Register of Historic Places to nominate properties for listing or determine eligibility for listing, to list properties, and to amend existing listings. Response to this request is required to obtain a benefit in accordance with the National Historic Preservation Act, as amended (16 U.S.C.460 et seq.).

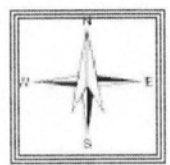

Estimated Burden Statement: Public reporting burden for this form is estimated to average 18 hours per response including time for reviewing instructions, gathering and maintaining data, and completing and reviewing the form. Direct comments regarding this burden estimate or any aspect of this form to the Office of Planning and Performance Management, U.S. Dept. of the Interior, 1849 C. Street, NW, Washington, DC

Central High School Neighborhood Historic District - 2012 Amendment

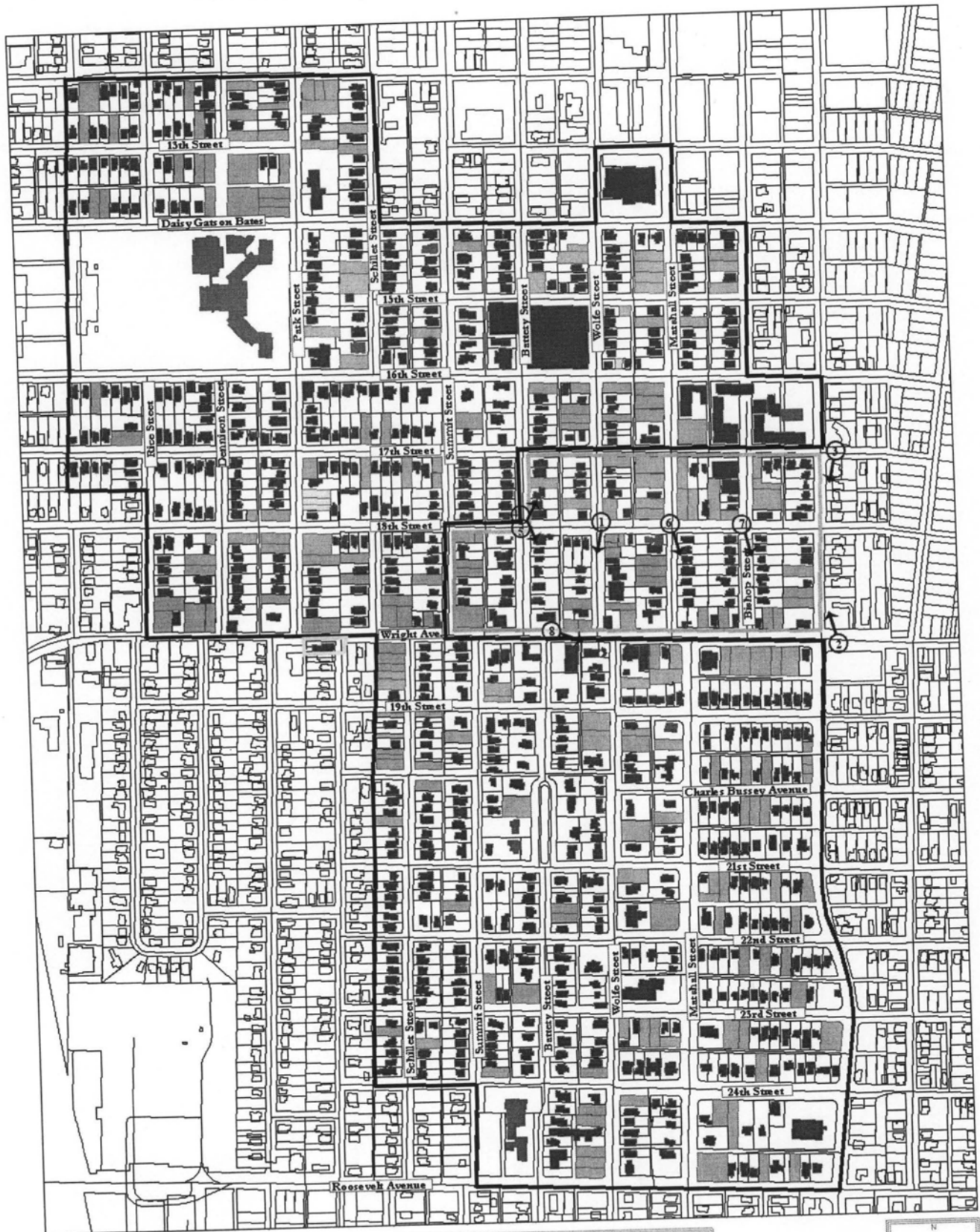
Little Rock, Pulaski County, Arkansas



Legend		 Photograph Number and Direction
 Contributing  Non-Contributing	 Listed  Vacant Lot	




Central High School Neighborhood Historic District Little Rock, Pulaski County, Arkansas



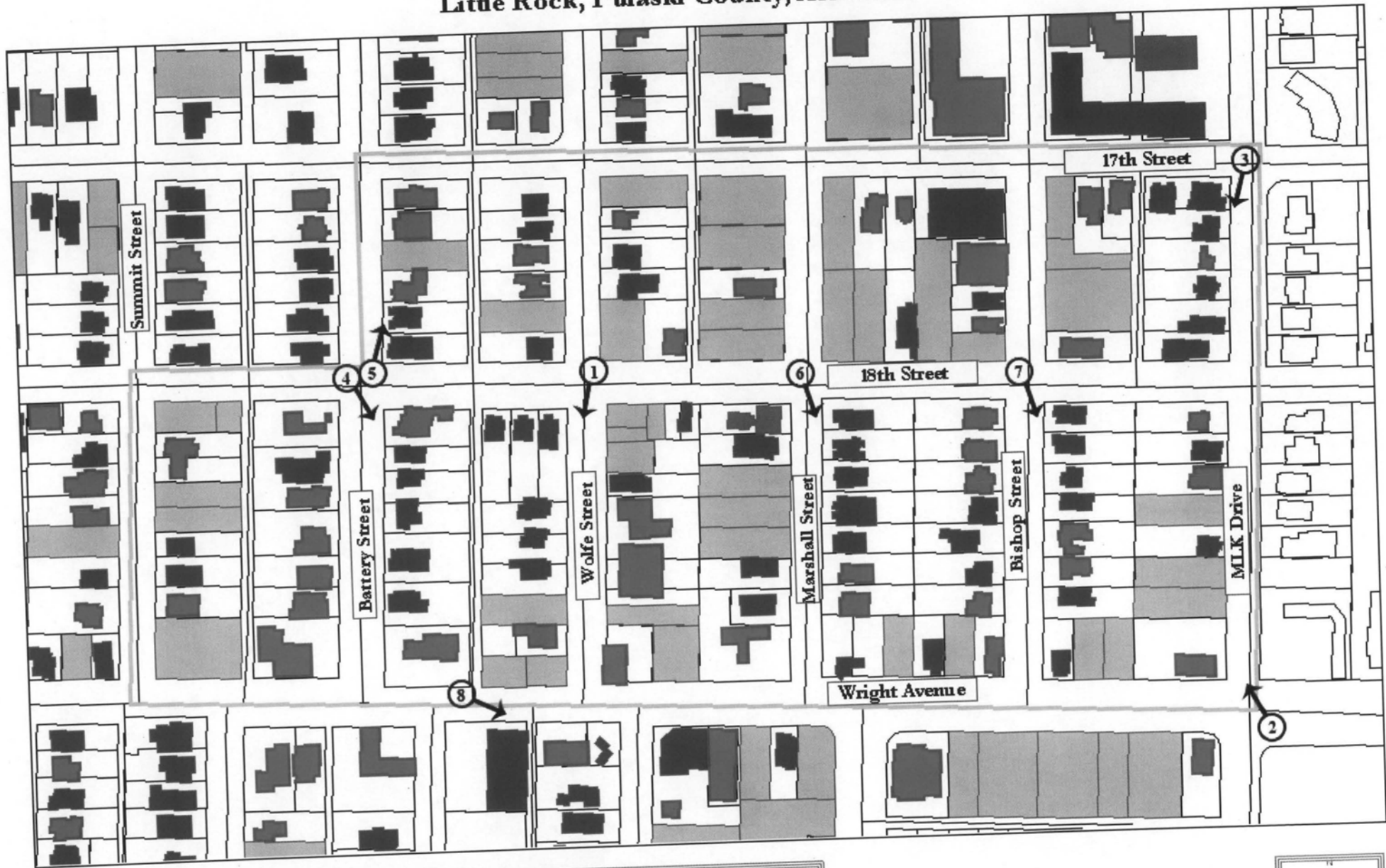
Legend

	Contributing		Listed		Boundary as Listed in 1996
	Non-Contributing		Vacant Lot		Boundary as Amended in 1997
	Photograph Number and Direction			Boundary as Amended in 2012	




Central High School Neighborhood Historic District - 2012 Amendment

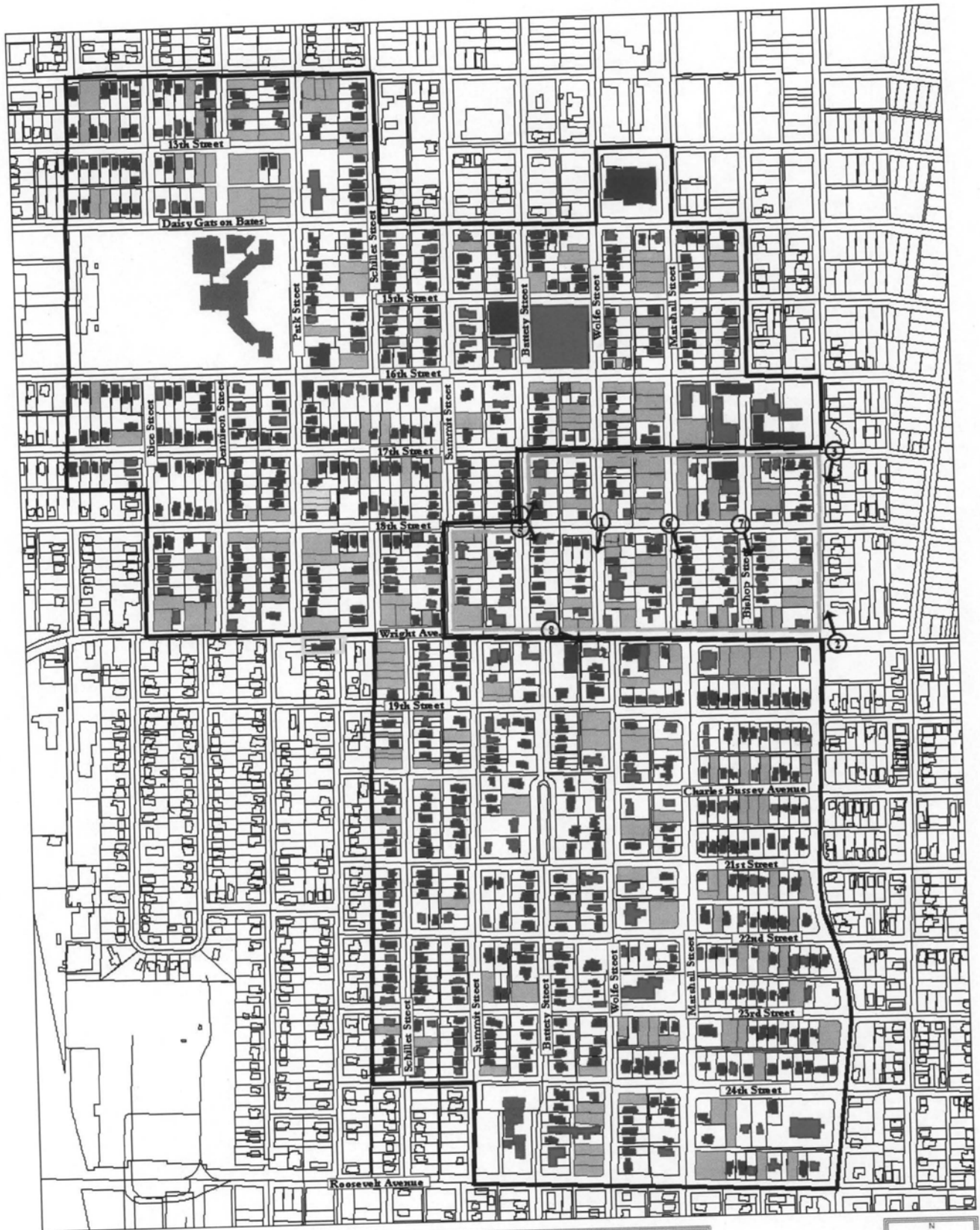
Little Rock, Pulaski County, Arkansas











Legend		Photograph Number and Direction Boundary as Amended in 2012
Contributing Non-Contributing	Listed Vacant Lot	




Central High School Neighborhood Historic District Little Rock, Pulaski County, Arkansas



Legend

- | | | |
|---|--|---|
|  Contributing |  Listed |  Boundary as Listed in 1996 |
|  Non-Contributing |  Vacant Lot |  Boundary as Amended in 1997 |
|  Photograph Number and Direction | |  Boundary as Amended in 2012 |





3) CENTRAL HIGH SCHOOL NEIGHBORHOOD HISTORIC DISTRICT
BOUNDARY INCREASE AND ADDITIONAL DOCUMENTATION

4) PULASKI COUNTY, ARKANSAS

5) RALPH WILCOX

6) 7-23-11

7) ARKANSAS HISTORIC PRESERVATION PROGRAM

8) PHOTO WAS TAKEN FROM THE CORNER OF 18th ST. AND WOLFE ST, FACING
SOUTHWEST.

9) #1



1. Central High School Neighborhood Historic District
Boundary Increase and additional Documentation
2. Pulaski County, AR Kansas
3. Ralph Wilcox
4. 7-23-11
5. Arkansas Historic Preservation Program
6. Photo taken from corner of MLK + Wright. Facing Northwest
7. #2



1. Central High School Neighborhood Historic District
Boundary increase and additional Documentation
2. Pulaski County, Arkansas
3. Ralph Wilcox
4. 7-23-11
5. Arkansas Historic Preservation Program
6. Photo taken from corner of MLK Drive and 17th St. Facing Southeast
7. #3



1. Central High School Neighborhood Historic District
Boundary increase and additional documentation
2. Pulaski County, Arkansas
3. Ralph Wilcox
4. 7-23-11
5. Arkansas Historic Preservation Program
6. Photo taken from corner of 18th St. and Battery. Facing Southeast.
7. #4



1. Central High School Neighborhood Historic District
Boundary increase and additional documentation
2. Pulaski County, AR Kansas
3. Ralph Wilcox
4. 7-23-11
5. Arkansas Historic Preservation Program
6. Photo taken from corner of 18th St. and Battery. Facing Northeast
7. #5



1. Central High School Neighborhood Historic District
Boundary increase and additional documentation
2. Pulaski County, Arkansas
3. Ralph Wilcox
4. 7-23-11
5. Arkansas Historic Preservation Program
6. Photo taken from corner of 18th St. and ~~Walsh~~
marshall. Facing South east
7. #6



1. Central High School Neighborhood Historic District
Boundary increase and additional information
2. Pulaski County, Arkansas
3. Ralph Wilcox
4. 7-23-11
5. Arkansas Historic Preservation Program
6. Photo taken from corner of 18th St. + Bishop Facing Southeast
7. #7



1. Central High school Neighborhood Historic District

Boundary, increase and additional information

2. Pulaski County, Arkansas

3. Ralph Wilcox

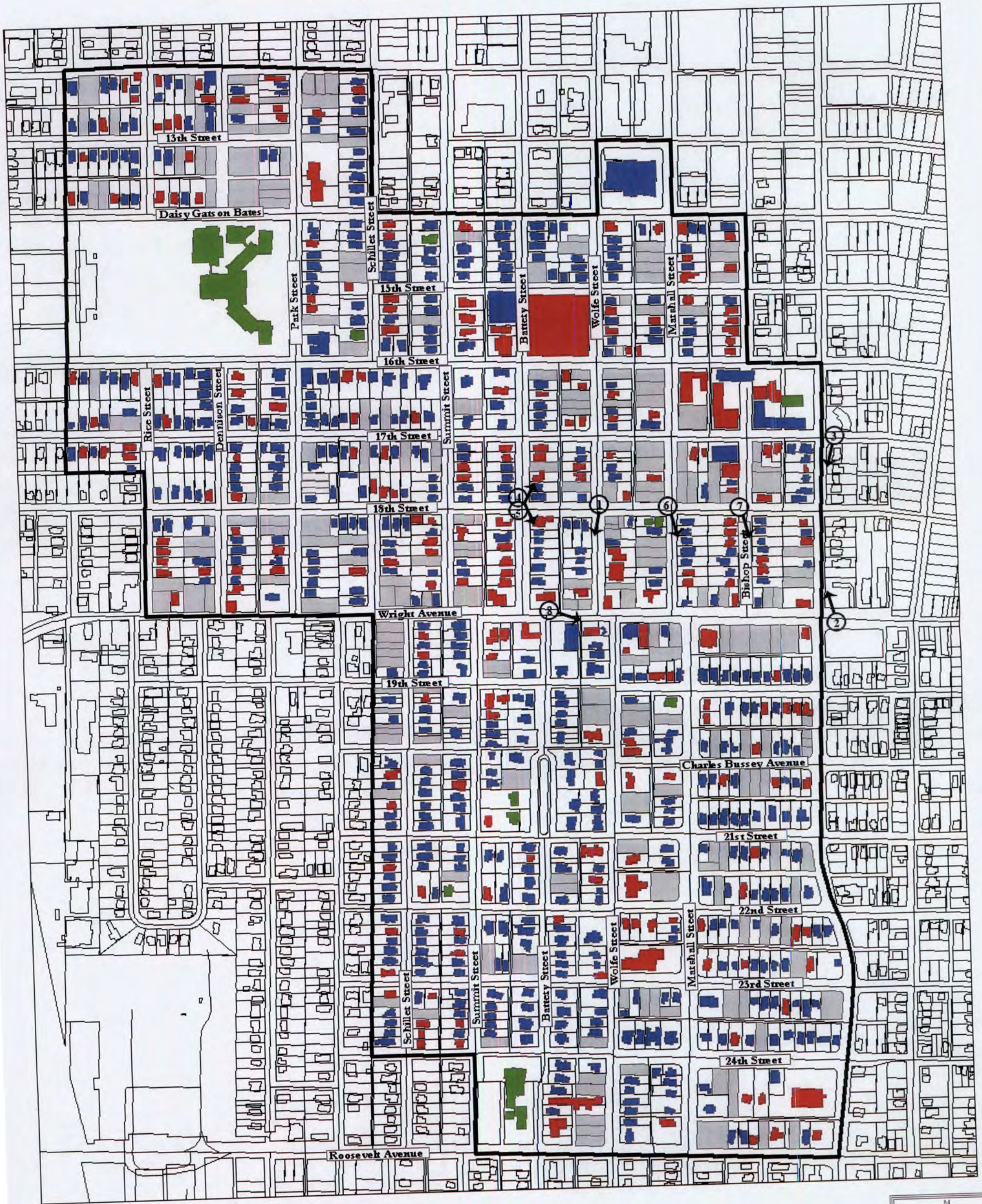
4. 7-23-11

5. Arkansas Historic Preservation Program





6. Photo taken in between Battery St. and Wolf St. Facing Southeast.


7. #8

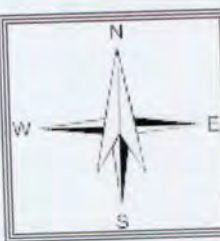

Central High School Neighborhood Historic District Little Rock, Pulaski County, Arkansas



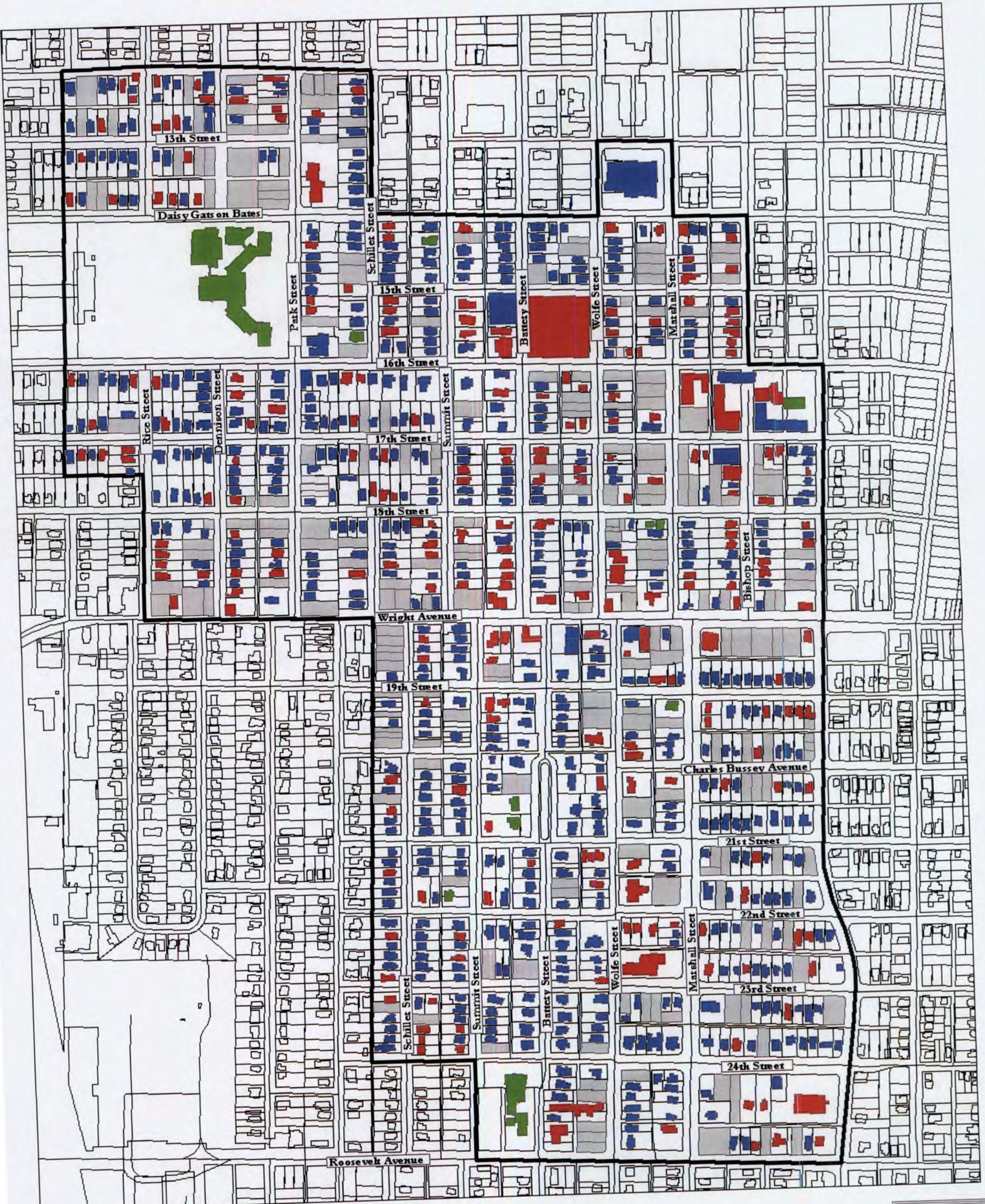
Legend

	Contributing		Listed
	Non-Contributing		Vacant Lot

 Photograph Number and Direction

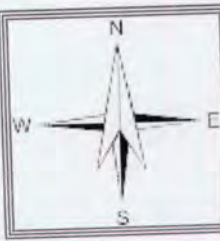



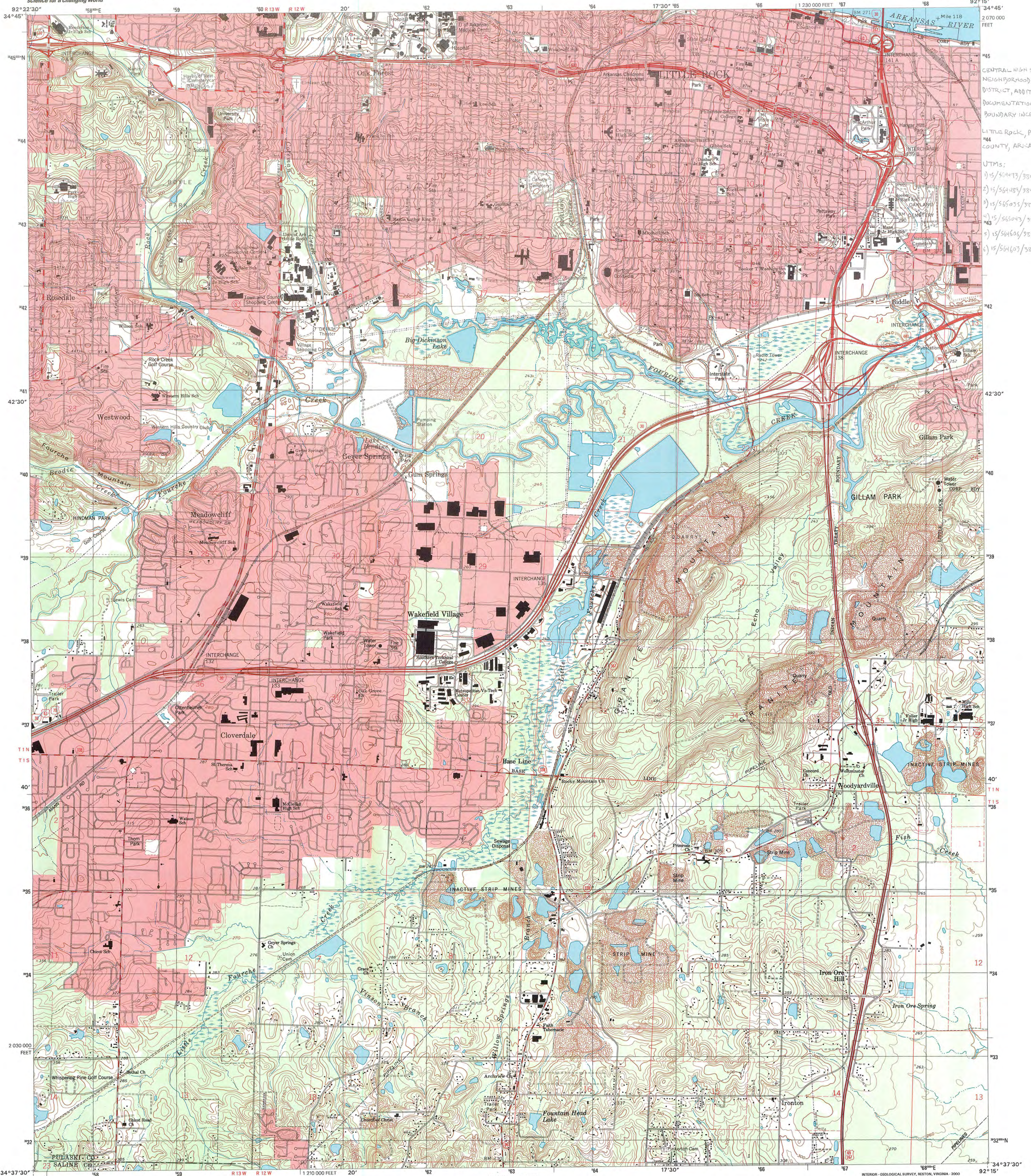
Central High School Neighborhood Historic District Little Rock, Pulaski County, Arkansas



Legend

■ Contributing	■ Listed
■ Non-Contributing	■ Vacant Lot





CENTRAL HIGH SCHOOL
NEIGHBORHOOD HISTORIC
DISTRICT, ADDITIONAL
DOCUMENTATION &
BOUNDARY INCREASE
LITTLE ROCK, PULASKI
COUNTY, ARKANSAS

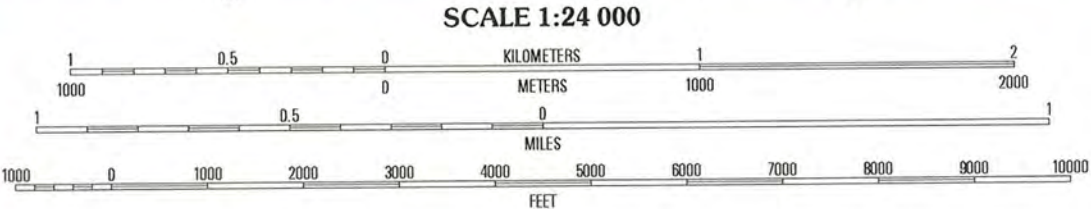

UTMS:
1) 15/50473/3843786
2) 15/50489/3843822
3) 15/50505/3843858
4) 15/50521/3843894
5) 15/50537/3843930
6) 15/50553/3843966
7) 15/50569/3844002
8) 15/50585/3844038
9) 15/50601/3844074
10) 15/50617/3844110

Produced by the United States Geological Survey
Topography compiled 1960. Planimetry derived from imagery
taken 1994 and other sources. Public Land Survey System and
survey control current as of 1985

North American Datum of 1983 (NAD 83). Projection and
1 000-meter grid: Universal Transverse Mercator, zone 15
10 000-foot ticks: Arkansas Coordinate System of 1983 (south zone)

North American Datum of 1927 (NAD 27) is shown by dashed
corner ticks. The values of the shift between NAD 83 and
NAD 27 for 7.5-minute intersections are obtainable from
National Geodetic Survey NADCON software

There may be private inholdings within the boundaries of the
National or State reservations shown on this map
Landmark buildings verified 1985



CONTOUR INTERVAL 10 FEET
SUPPLEMENTARY CONTOUR INTERVAL 5 FEET
NATIONAL GEODETIC VERTICAL DATUM OF 1929
TO CONVERT FROM FEET TO METERS, MULTIPLY BY 0.3048

THIS MAP COMPLIES WITH NATIONAL MAP ACCURACY STANDARDS
FOR SALE BY U.S. GEOLOGICAL SURVEY, P.O. BOX 25286, DENVER, COLORADO 80225
AND ARKANSAS GEOLOGICAL COMMISSION, LITTLE ROCK, ARKANSAS 72204
A FOLDER DESCRIBING TOPOGRAPHIC MAPS AND SYMBOLS IS AVAILABLE ON REQUEST



ROAD CLASSIFICATION

Primary highway hard surface	Light-duty road, hard or improved surface
Secondary highway hard surface	Unimproved road
Interstate Route	U.S. Route
	State Route

1	2	3	1 Pinnacle Mountain
4	5	6	2 North Little Rock
7	8	7	3 Mc. Almont
		8	4 Alexander
			5 Sweet Home
			6 Bryant
			7 Spring Lake
			8 Woodson

ADJOINING 7.5' QUADRANGLE NAMES

LITTLE ROCK, AR
1994
NIMA 7553 III NE-SERIES V884



National Register of Historic Places

Note to the record

Additional Documentation: 2015

United States Department of the Interior
National Park Service

National Register of Historic Places Continuation Sheet

Section number 5 Page _____

The revised resource count for the Central High School Neighborhood Historic District is:

	Contributing	Non-contributing
Buildings	589	475
Sites		
Structures		
Objects		
Totals	589	475

The district contains the following individually-listed properties:

W.R. Stewart House at 1406 South Summit Street – Listed December 22, 1982.

Main Building, Arkansas Baptist College at 1600 Bishop Street – Listed April 30, 1976.

Little Rock Central High School at 1500 Park Street – Listed August 19, 1977.

Runyan House at 1514 South Schiller Street – Listed August 18, 1992.

John Henry Clayborn House at 1800 South Marshall Street – Listed May 24, 2006.

Pearson-Robinson House at 1900 South Marshall Street – Listed July 24, 1978.

M.E. Dunaway House at 2022 South Battery Street – Listed December 22, 1982.

Charles Clary Waters House at 2004 West 22nd Street – Listed August 10, 1979.

James Mitchell School at 2410 South Battery Street – Listed May 20, 2009.

Max Mayer House at 2016 South Battery Street – Listed December 9, 1994.

United States Department of the Interior
National Park Service

National Register of Historic Places

Continuation Sheet

Section number 7 Page

In the second boundary increase nomination for the Central High School Neighborhood Historic District, which was listed on June 4, 2012, the House at 1509 South Summit Street was considered to be non-contributing to the District due to the removal of the original columns and some of the original woodwork on the front porch. However, the house should now be considered a contributing resource. A recent project reinstalled the original columns and woodwork, restoring the front porch to its original appearance. As a result, the building is considered to be a contributing resource in the Central High School Neighborhood Historic District.











UNITED STATES DEPARTMENT OF THE INTERIOR
NATIONAL PARK SERVICE

NATIONAL REGISTER OF HISTORIC PLACES
EVALUATION/RETURN SHEET

REQUESTED ACTION: ADDITIONAL DOCUMENTATION

PROPERTY NAME: Central High School Neighborhood Historic District (Boundary Increase 2)

MULTIPLE NAME:

STATE & COUNTY: ARKANSAS, Pulaski

DATE RECEIVED: 4/27/12 DATE OF PENDING LIST:
DATE OF 16TH DAY: DATE OF 45TH DAY: 6/12/12
DATE OF WEEKLY LIST:

REFERENCE NUMBER: 12000320

REASONS FOR REVIEW:

APPEAL: N DATA PROBLEM: N LANDSCAPE: N LESS THAN 50 YEARS: N
OTHER: N PDIL: N PERIOD: N PROGRAM UNAPPROVED: N
REQUEST: N SAMPLE: N SLR DRAFT: N NATIONAL: N

COMMENT WAIVER: N

ACCEPT RETURN REJECT 2-2-15 DATE

ABSTRACT/SUMMARY COMMENTS:

Additional Documentation Approved

RECOM./CRITERIA Accept

REVIEWER Edson Beall

DISCIPLINE History

TELEPHONE _____

DATE 2-2-15

DOCUMENTATION see attached comments Y/N see attached SLR Y/N

If a nomination is returned to the nominating authority, the nomination is no longer under consideration by the NPS.

National Register of Historic Places
Memo to File

Correspondence

The Correspondence consists of communications from (and possibly to) the nominating authority, notes from the staff of the National Register of Historic Places, and/or other material the National Register of Historic Places received associated with the property.

Correspondence may also include information from other sources, drafts of the nomination, letters of support or objection, memorandums, and ephemera which document the efforts to recognize the property.

UNITED STATES DEPARTMENT OF THE INTERIOR
NATIONAL PARK SERVICE

NATIONAL REGISTER OF HISTORIC PLACES
EVALUATION/RETURN SHEET

REQUESTED ACTION: NOMINATION

PROPERTY Central High School Neighborhood Historic District (Boundary
NAME: Increase)

MULTIPLE
NAME:

STATE & COUNTY: ARKANSAS, Pulaski

DATE RECEIVED: 4/27/12 DATE OF PENDING LIST: 5/18/12
DATE OF 16TH DAY: 6/04/12 DATE OF 45TH DAY: 6/13/12
DATE OF WEEKLY LIST:

REFERENCE NUMBER: 12000320

REASONS FOR REVIEW:

APPEAL: N DATA PROBLEM: N LANDSCAPE: N LESS THAN 50 YEARS: N
OTHER: N PDIL: N PERIOD: N PROGRAM UNAPPROVED: N
REQUEST: Y SAMPLE: N SLR DRAFT: N NATIONAL: N

COMMENT WAIVER: N

ACCEPT RETURN REJECT 6/7/2012 DATE

ABSTRACT/SUMMARY COMMENTS:

*Continuation of earlier listing with pos that reflects
the period after the school was integrated.*

RECOM./CRITERIA Accept A+C

REVIEWER J. Goldman DISCIPLINE _____

TELEPHONE _____ DATE _____

DOCUMENTATION see attached comments Y/N see attached SLR Y/N

If a nomination is returned to the nominating authority, the nomination is no longer under consideration by the NPS.



The Department of
**Arkansas
Heritage**

Mike Beebe
Governor

Cathie Matthews
Director

Arkansas Arts Council

Arkansas Natural Heritage
Commission

Delta Cultural Center

Historic Arkansas Museum

Mosaic Templars
Cultural Center

Old State House Museum



Arkansas Historic
Preservation Program

1500 Tower Building
323 Center Street
Little Rock, AR 72201
(501) 324-9880
fax: (501) 324-9184
tdd: (501) 324-9811


e-mail:

info@arkansaspreservation.org

website:

www.arkansaspreservation.com

An Equal Opportunity Employer



April 4, 2012

Ms. Carol Shull
Chief of Registration
United States Department of the Interior
National Register of Historic Places
National Park Service
8th Floor
1201 Eye Street, NW
Washington, DC 20005

RE: Central High School Neighborhood Historic District
(Additional Documentation and Boundary Increase) – Little
Rock, Pulaski County, Arkansas

Dear Carol:

We are enclosing for your review the above-referenced nomination. The Arkansas Historic Preservation Program has complied with all applicable nominating procedures and notification requirements in the nomination process.

If you need further information, please call Ralph S. Wilcox of my staff at (501) 324-9787. Thank you for your cooperation in this matter.

Sincerely,

Cathie Matthews
State Historic Preservation Officer

CM:rsw

Enclosure



THE DEPARTMENT OF ARKANSAS
HERITAGE

Mike Beebe
Governor

Martha Miller
Director



December 9, 2014

Ms. Carol Shull
Chief of Registration
United States Department of the Interior
National Register of Historic Places
National Park Service
8th Floor
1201 Eye Street, NW
Washington, DC 20005

12000320

RE: Central High School Neighborhood Historic District **BI-2**
Additional Documentation – Little Rock, Pulaski County,
Arkansas

Arkansas Arts Council

Arkansas Natural Heritage
Commission

Delta Cultural Center

Historic Arkansas Museum

Mosaic Templars
Cultural Center

Old State House Museum

Dear Carol:

We are enclosing for your review the above-referenced nomination. The Arkansas Historic Preservation Program has complied with all applicable nominating procedures and notification requirements in the nomination process.

If you need further information, please call Ralph S. Wilcox of my staff at (501) 324-9787. Thank you for your cooperation in this matter.

Sincerely,

Martha Miller
State Historic Preservation Officer

MM:rsw

Enclosure



Arkansas Historic
Preservation Program



323 Center Street, Suite 1500
Little Rock, AR 72201

(501) 324-9880
fax: (501) 324-9184
tdd: 711

e-mail:
info@arkansaspreservation.org
website:
www.arkansaspreservation.com

An Equal Opportunity Employer