



NATIONAL REGISTER OF HISTORIC PLACES
PROPERTY PHOTOGRAPH FORM

(Type all entries - attach to or enclose with photograph)

STATE Maryland	
COUNTY Talbot	
FOR NPS USE ONLY	
ENTRY NUMBER	DATE
	JUL 24 1974

SEE INSTRUCTIONS

1. NAME

COMMON: Crooked Intention

AND/OR HISTORIC: .

2. LOCATION

STREET AND NUMBER:

CITY OR TOWN:

St. Michaels

STATE:

Maryland

CODE

24

COUNTY:

Talbot

CODE

041

3. PHOTO REFERENCE

PHOTO CREDIT: Anthony O. James 2525 Riva Road, Annapolis, Md.

DATE OF PHOTO: 7/73


NEGATIVE FILED AT:

Maryland Historical Trust, 2525 Riva Road, Annapolis, Md.

4. IDENTIFICATION

DESCRIBE VIEW, DIRECTION, ETC.

View from East.





UNITED STATES DEPARTMENT OF THE INTERIOR
NATIONAL PARK SERVICE

NATIONAL REGISTER OF HISTORIC PLACES
PROPERTY PHOTOGRAPH FORM


(Type all entries - attach to or enclose with photograph)

1. NAME		
COMMON Crooked Intention	AND/OR HISTORIC	NUMERIC CODE (Assigned by NPS) JUL 24 1974
2. LOCATION		
STATE Maryland	COUNTY Talbot	TOWN St. Michael's
STREET AND NUMBER		
3. PHOTO REFERENCE		
PHOTO CREDIT Michael Bourne	DATE 1968	NEGATIVE FILED AT Md. Hist. Trust

4. IDENTIFICATION

DESCRIBE VIEW, DIRECTION, ETC.

south elevation
west wing left hand side of photograph






UNITED STATES DEPARTMENT OF THE INTERIOR
NATIONAL PARK SERVICE

NATIONAL REGISTER OF HISTORIC PLACES
PROPERTY PHOTOGRAPH FORM

(Type all entries - attach to or enclose with photograph)

1. NAME		
COMMON	AND/OR HISTORIC	NUMERIC CODE (Assigned by NPS)
Crooked Intention		JUL 24 1974
2. LOCATION		
STATE	COUNTY	TOWN
Maryland	Talbot	St. Michael's
STREET AND NUMBER		
3. PHOTO REFERENCE		
PHOTO CREDIT	DATE	NEGATIVE FILED AT
Michael Bourne	1968	Md. Hist. Trust



4. IDENTIFICATION

DESCRIBE VIEW, DIRECTION, ETC.

Crooked Intention outbuildings
brick smokehouse
clapboard dairy

west elevation of outbuildings