


**NATIONAL REGISTER OF HISTORIC PLACES
INVENTORY - NOMINATION FORM**

(Type all entries - complete applicable sections)

STATE: Guam
COUNTY: N/A
FOR NPS USE ONLY
ENTRY DATE NOV 21 1974



1. NAME

COMMON:
Cetti Bay

AND/OR HISTORIC:
Jati, Ati

2. LOCATION

STREET AND NUMBER:
1.1 Miles NNW of Umatac Village

CITY OR TOWN:
Umatac vic

CONGRESSIONAL DISTRICT:
Guam

STATE: Guam CODE: 66 COUNTY: N/A CODE: 410

3. CLASSIFICATION

CATEGORY (Check One)	OWNERSHIP	STATUS	ACCESSIBLE TO THE PUBLIC
<input type="checkbox"/> District <input checked="" type="checkbox"/> Site <input type="checkbox"/> Building <input type="checkbox"/> Structure <input type="checkbox"/> Object	<input type="checkbox"/> Public <input type="checkbox"/> Private <input checked="" type="checkbox"/> Both	Public Acquisition: <input type="checkbox"/> In Process <input checked="" type="checkbox"/> Being Considered	<input type="checkbox"/> Occupied <input checked="" type="checkbox"/> Unoccupied <input type="checkbox"/> Preservation work in progress
PRESENT USE (Check One or More as Appropriate)			
<input type="checkbox"/> Agricultural <input type="checkbox"/> Commercial <input type="checkbox"/> Educational <input type="checkbox"/> Entertainment	<input type="checkbox"/> Government <input type="checkbox"/> Industrial <input type="checkbox"/> Military <input type="checkbox"/> Museum	<input type="checkbox"/> Park <input type="checkbox"/> Private Residence <input type="checkbox"/> Religious <input type="checkbox"/> Scientific	<input type="checkbox"/> Transportation <input checked="" type="checkbox"/> Other (Specify) <u>Recreational</u>

4. OWNER OF PROPERTY

OWNER'S NAME:
Government of Guam

STREET AND NUMBER:

CITY OR TOWN:
Agana

STATE:
Guam

CODE:
96910

5. LOCATION OF LEGAL DESCRIPTION

COURTHOUSE, REGISTRY OF DEEDS, ETC:
Department of Land Management

STREET AND NUMBER:
Administration Building

CITY OR TOWN:
Agana

STATE:
Guam

CODE:
66

6. REPRESENTATION IN EXISTING SURVEYS

TITLE OF SURVEY:
Notes on An Archaeological Survey on Guam, Marianas Island

DATE OF SURVEY:
1965-66 Federal State County Local

DEPOSITORY FOR SURVEY RECORDS:
Department of Commerce

STREET AND NUMBER:
P. O. Box 682

CITY OR TOWN:
Agana

STATE:
Guam

CODE:
96910

SEE INSTRUCTIONS

STATE: Guam	ENTRY NUMBER NOV 21 1974	DATE
COUNTY: N/A		

FOR NPS USE ONLY


7. DESCRIPTION

CONDITION	(Check One)					
	<input type="checkbox"/> Excellent	<input checked="" type="checkbox"/> Good	<input type="checkbox"/> Fair	<input type="checkbox"/> Deteriorated	<input type="checkbox"/> Ruins	<input type="checkbox"/> Unexposed
	(Check One)			(Check One)		
	<input type="checkbox"/> Altered	<input checked="" type="checkbox"/> Unaltered		<input type="checkbox"/> Moved	<input checked="" type="checkbox"/> Original Site	

DESCRIBE THE PRESENT AND ORIGINAL (if known) PHYSICAL APPEARANCE

The Cetti Bay site is located on the SW coast of the island just N of Fouha point in the Umatac District on USGS Agat Quadrangle Map (1968). Two streams flow into the bay from the hills and mountains to the E. The northern-most is the Cetti River, the southern-most is unnamed. It is on Government of Guam and private property. The bay may be reached from the W end of Umatac Village by walking N 1.5 miles along the beach around Fort Santo Angel ruins then past Fouha Bay to the southern part of Cetti Bay. The site occupies the entire bay area stretching 800 m along the beach and ca. 50 m inland underneath the coconut trees. No latte structures remain intact on the site, however, a few scattered uprights and capstones suggest that they formerly did. On the surface, a scatter of pottery occurs throughout the site area, however, stream cut banks and eroded ocean front areas both indicate a heavy midden deposit with numerous sherds, broken stone and shell tools as well as other midden debris 0.5 to 1.0 m in depth. The heaviest deposits lie in the central area of the site from just N of the Cetti River to S of the unnamed stream. Much of the pottery seen on the surface and in the upper parts of the exposed midden is kiln-fired ware thought to be of Spanish introduction.

Soil at the site is a dark brown to black clay. Vegetation is primarily Cocos sp., but Triphasia sp., Mangifera sp., Leucaena sp., Hibiscus sp., Annona muricata, and Pandanus sp., as well as Colocasia sp., and Alocasia sp. also occur.



SEE INSTRUCTIONS

8. SIGNIFICANCE

PERIOD (Check One or More as Appropriate)

- | | | | |
|---|--|--|---------------------------------------|
| <input checked="" type="checkbox"/> Pre-Columbian | <input checked="" type="checkbox"/> 16th Century | <input checked="" type="checkbox"/> 18th Century | <input type="checkbox"/> 20th Century |
| <input checked="" type="checkbox"/> 15th Century | <input checked="" type="checkbox"/> 17th Century | <input checked="" type="checkbox"/> 19th Century | |

SPECIFIC DATE(S) (If Applicable and Known) 1700-1852

AREAS OF SIGNIFICANCE (Check One or More as Appropriate)

- | | | | |
|---|---|--|--|
| <input type="checkbox"/> Aboriginal | <input type="checkbox"/> Education | <input type="checkbox"/> Political | <input type="checkbox"/> Urban Planning |
| <input checked="" type="checkbox"/> Prehistoric | <input type="checkbox"/> Engineering | <input type="checkbox"/> Religion/Philosophy | <input type="checkbox"/> Other (Specify) |
| <input checked="" type="checkbox"/> Historic | <input type="checkbox"/> Industry | <input type="checkbox"/> Science | _____ |
| <input type="checkbox"/> Agriculture | <input type="checkbox"/> Invention | <input type="checkbox"/> Sculpture | _____ |
| <input type="checkbox"/> Architecture | <input type="checkbox"/> Landscape Architecture | <input type="checkbox"/> Social/Humanitarian | _____ |
| <input type="checkbox"/> Art | <input type="checkbox"/> Literature | <input type="checkbox"/> Theater | _____ |
| <input type="checkbox"/> Commerce | <input type="checkbox"/> Military | <input type="checkbox"/> Transportation | _____ |
| <input type="checkbox"/> Communications | <input type="checkbox"/> Music | | _____ |
| <input type="checkbox"/> Conservation | | | _____ |

STATEMENT OF SIGNIFICANCE

The Cetti Bay site is considered an important area for several reasons. The historic village of Jati (Ati) was located on this bay from at least A.D. 1700, but was apparently abandoned by 1852. The kiln-fired pottery in the midden is undoubtedly part of the artifactual material from this period. Other historic materials probably occur in the unexcavated midden. In addition, this village and bay were part of the historic old Spanish road that linked Agana with Umatac. This and the other villages along this coast have great historical significance for these reasons. The depth of the midden deposits suggest that much of it belongs to the prehistoric period as well. Although no excavations have occurred, the excavations at Fouha Bay immediately to the S indicate that settlement could be earlier than 1000 A.D. and perhaps much earlier.

This suggestion of long time residence at the site, in addition to the historical materials make this an important site. The lack of surface features make it somewhat less valuable than the Sella Bay site (66 02 0125) to the N. Nevertheless, the combination of prehistoric and historic remains give it a very good archaeological potential, especially for studies of the changes that must have occurred under the impact of European (Spanish) culture. Its position along the road between Umatac and Agana indicates that these influences were maintained for a relatively long time.



SEE INSTRUCTIONS

9. MAJOR BIBLIOGRAPHICAL REFERENCES

Coello, D. Francisco
1852 Atlas de Espana y Sus Posesiones de Ultramar, Madrid

Scherer
1700 Copy of untitled map at Micronesian Area Research Center
University of Guam

HR
NE
55/246080
1473380
SE
55/246090
1472870
SW
55/245620
1470850
NW
55/245770
1473390


10. GEOGRAPHICAL DATA

LATITUDE AND LONGITUDE COORDINATES DEFINING A RECTANGLE LOCATING THE PROPERTY			OR	LATITUDE AND LONGITUDE COORDINATES DEFINING THE CENTER POINT OF A PROPERTY OF LESS THAN TEN ACRES		
CORNER	LATITUDE	LONGITUDE		LATITUDE	LONGITUDE	
NW	Degrees Minutes Seconds 13° 19' 01" N	Degrees Minutes Seconds 144° 39' 11" E		Degrees Minutes Seconds 0	Degrees Minutes Seconds 0	
NE	13° 19' 01" N	144° 39' 22" E				
SE	13° 18' 45" N	144° 39' 22" E				
SW	13° 18' 44" N	144° 39' 06" E				

APPROXIMATE ACREAGE OF NOMINATED PROPERTY: 10 acres

LIST ALL STATES AND COUNTIES FOR PROPERTIES OVERLAPPING STATE OR COUNTY BOUNDARIES

STATE:	CODE	COUNTY	CODE
STATE:	CODE	COUNTY:	CODE
STATE:	CODE	COUNTY:	CODE
STATE:	CODE	COUNTY:	CODE



SEE INSTRUCTIONS

11. FORM PREPARED BY

NAME AND TITLE: Guam Inventory Team

ORGANIZATION: Bernice P. Bishop Museum DATE: August 1974

STREET AND NUMBER: 1355 Kalihi Street P.O. Box 6037

CITY OR TOWN: Honolulu STATE: Hawaii 96818 CODE: 058

12. STATE LIAISON OFFICER CERTIFICATION

As the designated State Liaison Officer for the National Historic Preservation Act of 1966 (Public Law 89-665), I hereby nominate this property for inclusion in the National Register and certify that it has been evaluated according to the criteria and procedures set forth by the National Park Service. The recommended level of significance of this nomination is:

National State Local

Name: [Signature]
Title: Director of Commerce
Date: SEP 24 1974

NATIONAL REGISTER VERIFICATION

I hereby certify that this property is included in the National Register.

[Signature]
Director, Office of Archeology and Historic Preservation

Date: 11/21/74

ATTEST:
[Signature]
Keeper of The National Register
Date: 11.20.74

**NATIONAL REGISTER OF HISTORIC PLACES
INVENTORY - NOMINATION FORM**

(Continuation Sheet)

STATE Guam	
COUNTY N/A	
FOR NPS USE ONLY	
ENTRY NUMBER	DATE
	NOV 21 1974

(Number all entries)

4. Owner of property

A. Babauta Lagrimas
Juan L. Anderson
Antonio P. Aguon

Agana, Guam 66

