

1. Historic Name (s) BURPEE FARM Original Owner Samuel Snow		22. Map & Lot No. 2 - 12	
Present Name HIDAWAY FARM		23. Original Range/Lot I - 12 - 2	
3. Owner's Name Maynard W. & Miriam H. Swanson		24. U.S.G. S. Quadrant (15'/75') Monadnock	
4. Owner's Address 414 Maxine Dr., Oxford, Ohio 45056		25. UTM Reference 1 8 7 3 9 2 5 0 4 7 5 0 5 5 0 Zone Easting Northing	
5. Location Burpee Road		26. Zoning: Rural <input checked="" type="checkbox"/> Village <input type="checkbox"/>	
6. Open to Public Yes No <input checked="" type="checkbox"/>	7. Visible from road Yes <input checked="" type="checkbox"/> No	8. Ownership Private <input checked="" type="checkbox"/> Local <input type="checkbox"/> State <input type="checkbox"/> Institutional <input type="checkbox"/>	27. Prehistoric Site Historic Site <input type="checkbox"/> Building <input checked="" type="checkbox"/>
9. Local Contact/Organization Dublin Conservation Commission		28. Significance Evaluation	
11. Architect		29. Theme Primary <u>Architecture</u> Secondary <u>Agriculture</u> Other	
12. Builder Samuel Snow		30. Endangered Yes <input type="checkbox"/> No <input checked="" type="checkbox"/>	
13. Date 1793 / 1900		31. Original Site <input checked="" type="checkbox"/> Moved <input type="checkbox"/>	
14. Style "Cape" Cottage		32. Major Alterations & Date c.1900-Ell with dormers added	
15. Original Use Farmhouse		33. Owner Questionnaire Completed <input checked="" type="checkbox"/>	
16. Present Use Summer cottage			
17. Condition Interior Exterior fair			

SEE CONTINUATION SHEET

18. Description

1 1/2-story, late-18th-century, central-chimney "Cape" farmhouse set on hillside approaches to Mt. Monadnock. Asymmetric facade (doorway off center) with narrow window openings and red painted clapboard walls. Original 9/6 windows replaced by 2/2 sash. Interior shows post and beam construction and chimney contains "beehive" oven. One-story ell to the rear, and nearby are foundations of large barn, torn down c.1960, and a small semi-ruined shed. Farmstead set in old pastures bordered by stone walls.

19. History

See continuation sheet

20. Significance

Good example of late-18th-century farmhouse, relatively unaltered representative of the "Cape" cottages built by Dublin's earliest farmer-settlers, and focal point of a successful farm run by one family for over a century. Similar to nearby Eveleth (Thoreau) cottage, but of earlier vintage.

PHOTO
over
→

21. Source of Information

History of Dublin, pp. 620, 787, 899
History of Jaffrey, p. 709
Chamberlain Annals of the Grand Monadnock, 134.
Deeds 146, p. 246
Smith, M.W. Historic Homes of Cheshire County, Vol. II
Allison, Dublin Days 47, 48

34. Prepared by:

WM/WLB/LS

35. Organization

36. Date

12/22/78 & 1/1/80

DUBLIN, NEW HAMPSHIRE: HISTORIC RESOURCES INVENTORY

37. PHOTO L. SHONK NOV 1979

Roll No. J

Picture No. 22-

Direction facing north

I verify that the appearance of this structure has not changed since the photo was taken.

W.H. Bauhan 4/83

FRONT

DUBLIN, NEW HAMPSHIRE: HISTORIC RESOURCES INVENTORY

CONTINUATION SHEET

19. History

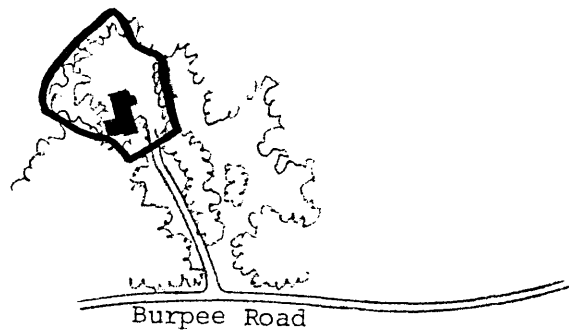
Probably built by Samuel Snow in 1793 when he and his wife Dorothea came to Dublin from Jaffrey and bought 70 acres here from Abel Parker. After they died the house passed to their son Ezra (1785-1849), who lived here until about 1842, when he was committed to a mental hospital in Brattleboro, Vt. and the property was handled by his guardian. In 1853 the farm was bought by Abbott Bowman Burpee (1830-1870) whose family owned it through 4 generations and for over a century (until 1957).

The Burpee's--Abbott, his son-in-law L.W. Harrington (b. 1851), and Lewis H. Burpee (b. 1876)--were successful farmers, known for their apples, eggs, and celery. Burpee's maple syrup was always the earliest in the spring. The same family also owned the neighboring Eveleth (Thoreau) farm for a time.

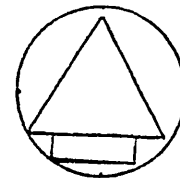
Present owner (since 1969) is Professor of History at Miami University, Oxford, Ohio.

HISTORIC NAME:

Burpee Farm



PROPERTY OWNER: Maynard W. and Marium H. Swanson
 SITE NUMBER: 98
 PROPERTY NAME: Hidaway Farm
 ADDRESS: Burpee Road

**GENERAL DESCRIPTION:**

Scale: 1"= 200'


Bounded on the west and north by the edge of trees, on the east by a stone wall and on the south by an arbitrary line approximately 25' south of the house. .36 acres.

HISTORIC RESOURCES OF DUBLIN, N.H.**JUSTIFICATION:**

Immediate visual surroundings incorporating the features contributing to the property's architectural and historical significance.

United States Department of the Interior
National Park Service

National Register of Historic Places
Inventory—Nomination Form



Continuation sheet

Item number

Page 2 of 7

Multiple Resource Area
Thematic Group

Name Dublin Multiple Resource Area
State Cheshire County, NEW HAMPSHIRE

Nomination/Type of Review

Date/Signature

- | | | | |
|--------------------------------------|-------------------------------------|------------|--------------------------------|
| 11. Burpee Farm | Substantive Review | for Keeper | accept Patrick Andrus 12/18/83 |
| | | Attest | _____ |
| 12. Cabot, T. H., Cottage | Substantive Review | for Keeper | Delores Byers 12/15/83 |
| | | Attest | _____ |
| 13. Cabot, Louis, House | Substantive Review | for Keeper | accept Patrick Andrus 12/18/83 |
| | | Attest | _____ |
| 14. Corey Farm | Entered in the
National Register | for Keeper | Delores Byers 12/15/83 |
| | | Attest | _____ |
| 15. Dublin Lake Historic District | Substantive Review | for Keeper | accept Patrick Andrus 12/18/83 |
| | | Attest | _____ |
| 16. Dublin Village Historic District | Entered in the
National Register | Keeper | Delores Byers 12/15/83 |
| | | Attest | _____ |
| 17. Eveleth Farm | Substantive Review | for Keeper | accept Patrick Andrus 12/18/83 |
| | | Attest | _____ |
| 18. Far Horizontes | Entered in the
National Register | for Keeper | Delores Byers 12/15/83 |
| | | Attest | _____ |
| 19. Fisk Barn | Substantive Review | for Keeper | accept Patrick Andrus 12/18/83 |
| | | Attest | _____ |
| 20. Foothill Farm | Entered in the
National Register | for Keeper | Delores Byers 12/15/83 |
| | | Attest | _____ |