



UNITED STATES DEPARTMENT OF THE INTERIOR
NATIONAL PARK SERVICE


NATIONAL REGISTER OF HISTORIC PLACES
PROPERTY PHOTOGRAPH FORM

(Type all entries - attach to or enclose with photograph)

STATE Virginia	
COUNTY Fluvanna	
FOR NPS USE ONLY	
ENTRY NUMBER 69-11-45-0062	DATE 1/2/69

SEE INSTRUCTIONS

1. NAME			
COMMON: Brems			
AND/OR HISTORIC: Brems			
2. LOCATION			
STREET AND NUMBER: .3 mi. N of James River, 2.4 mi. W of Rt. 15, .9 mi. N of intersection of Rt. 15 and Rt. 656.			
CITY OR TOWN:			
STATE: Virginia	CODE 45	COUNTY: Fluvanna	CODE 065
3. PHOTO REFERENCE			
PHOTO CREDIT: Virginia Historic Landmarks Commission			
DATE OF PHOTO: 1967			
NEGATIVE FILED AT: Virginia Historic Landmarks Commission Richmond, Virginia			
4. IDENTIFICATION			
DESCRIBE VIEW, DIRECTION, ETC. View of Lower Brems from the Southeast.			





Lower Brems, Fluvanna Co., Virginia

NPS Photo 1971



Hall arcade, Breemo Recess, Fluvanna Co., Virginia

NPS Photo 1971











Stone Barn, Brems, Fluvanna Co., Virginia


NPS Photo 1971



BREMO HISTORIC DISTRICT
FLUVANNA COUNTY, VIRGINIA

NHL

HABS




Barn, Lower Bremo, Fluvanna Co., Virginia

NPS Photo 1971











Temperance Fountain, Bremond, Fluvanna Co., Virginia

NPS Photo 1971