



NATIONAL REGISTER OF HISTORIC PLACES
PROPERTY PHOTOGRAPH FORM

(Type all entries - attach to or enclose with photograph)

STATE Tennessee	
COUNTY Maury, Hickman	
FOR NPS USE ONLY	
ENTRY NUMBER APR 18 1974	DATE

SEE INSTRUCTIONS

1. NAME

COMMON: John Gordon House
AND/OR HISTORIC:

2. LOCATION

STREET AND NUMBER:
1/2 mi. south of State Hwy. 50 at the Duck River

CITY OR TOWN:
Approx. 3 mi. northwest of Williamsport

STATE: Tennessee	CODE 47	COUNTY: Maury, Hickman	CODE 119,081
---------------------	------------	---------------------------	-----------------

3. PHOTO REFERENCE

PHOTO CREDIT: Herbert L. Harper

DATE OF PHOTO: January, 1972


NEGATIVE FILED AT:
Tennessee Historical Commission

4. IDENTIFICATION

DESCRIBE VIEW, DIRECTION, ETC.

#1 of 4

Front or south elevation





NATIONAL REGISTER OF HISTORIC PLACES
PROPERTY PHOTOGRAPH FORM

(Type all entries - attach to or enclose with photograph)

STATE Tennessee	
COUNTY Maury, Hickman	
FOR NPS USE ONLY	
ENTRY NUMBER	DATE
APR 18 1974	

SEE INSTRUCTIONS

1. NAME

COMMON: John Gordon House

AND/OR HISTORIC:

2. LOCATION

STREET AND NUMBER:

1/2 mi. south of State Hwy. 50 at the Duck River

CITY OR TOWN:

Approx. 3 mi. northwest of Williamsport

STATE:

Tennessee

CODE

47

COUNTY:

Maury, Hickman

CODE

119,081

3. PHOTO REFERENCE

PHOTO CREDIT: Herbert L. Harper

DATE OF PHOTO: January, 1972


NEGATIVE FILED AT:

Tennessee Historical Commission

4. IDENTIFICATION

DESCRIBE VIEW, DIRECTION, ETC.

Front and east end elevations



2 of 4



NATIONAL REGISTER OF HISTORIC PLACES
PROPERTY PHOTOGRAPH FORM

(Type all entries - attach to or enclose with photograph)

STATE Tennessee	
COUNTY Maury, Hickman	
FOR NPS USE ONLY	
ENTRY NUMBER APR 18 1974	DATE

SEE INSTRUCTIONS

1. NAME

COMMON: John Gordon House
AND/OR HISTORIC:

2. LOCATION

STREET AND NUMBER:
 $\frac{1}{2}$ mi. south of State Hwy. 50 at the Duck River

CITY OR TOWN:
Approx. 3 mi. northwest of Williamsport

STATE: Tennessee	CODE 47	COUNTY: Maury, Hickman	CODE 119,081
---------------------	------------	---------------------------	-----------------

3. PHOTO REFERENCE

PHOTO CREDIT: National Park Service

DATE OF PHOTO: 1969


NEGATIVE FILED AT:
Tupelo, Mississippi

4. IDENTIFICATION

DESCRIBE VIEW, DIRECTION, ETC.

Mantel in west room, second floor

3 4 4





NATIONAL REGISTER OF HISTORIC PLACES
PROPERTY PHOTOGRAPH FORM

(Type all entries - attach to or enclose with photograph)

STATE Tennessee	
COUNTY Maury, Hickman	
FOR NPS USE ONLY	
ENTRY NUMBER	DATE
APR 18 1974	

SEE INSTRUCTIONS

1. NAME

COMMON:	John Gordon House
AND/OR HISTORIC:	

2. LOCATION

STREET AND NUMBER: 1/2 mi. south of State Hwy. 50 at the Duck River			
CITY OR TOWN: Approx. 3 mi. northwest of Williamsport			
STATE: Tennessee	CODE 47	COUNTY: Maury, Hickman	CODE 119,081

3. PHOTO REFERENCE

PHOTO CREDIT:	National Park Service
DATE OF PHOTO:	1969
NEGATIVE FILED AT:	Tupelo, Mississippi

4. IDENTIFICATION

DESCRIBE VIEW, DIRECTION, ETC. Upstairs stair railing
--



4