

UNITED STATES DEPARTMENT OF THE INTERIOR
NATIONAL PARK SERVICE

FOR NPS USE ONLY
RECEIVED DEC 29 1975
DATE ENTERED MAY 4 1976

NATIONAL REGISTER OF HISTORIC PLACES INVENTORY -- NOMINATION FORM

SEE INSTRUCTIONS IN HOW TO COMPLETE NATIONAL REGISTER FORMS
TYPE ALL ENTRIES -- COMPLETE APPLICABLE SECTIONS

1 NAME

HISTORIC *W.H.* * * Dunn House

AND/OR COMMON

2 LOCATION

STREET & NUMBER *W of Hampton on*

Arkansas Highway 4

NOT FOR PUBLICATION

CITY, TOWN

Hampton

VICINITY OF

CONGRESSIONAL DISTRICT

Fourth

STATE

Arkansas

CODE

05

COUNTY

Calhoun

CODE

013

3 CLASSIFICATION

CATEGORY

- DISTRICT
- BUILDING(S)
- STRUCTURE
- SITE
- OBJECT

OWNERSHIP

- PUBLIC
- PRIVATE
- BOTH

PUBLIC ACQUISITION

- IN PROCESS
- BEING CONSIDERED

STATUS

- OCCUPIED
- UNOCCUPIED
- WORK IN PROGRESS
- ACCESSIBLE**
- YES: RESTRICTED
- YES: UNRESTRICTED
- NO

PRESENT USE

- AGRICULTURE
- MUSEUM
- COMMERCIAL
- PARK
- EDUCATIONAL
- PRIVATE RESIDENCE
- ENTERTAINMENT
- RELIGIOUS
- GOVERNMENT
- SCIENTIFIC
- INDUSTRIAL
- TRANSPORTATION
- MILITARY
- OTHER:

4 OWNER OF PROPERTY

NAME Allen J. Dunn

STREET & NUMBER Route 1, Box 8

CITY, TOWN Hampton

VICINITY OF

STATE Arkansas

5 LOCATION OF LEGAL DESCRIPTION

COURTHOUSE, REGISTRY OF DEEDS, ETC. Calhoun County Courthouse

STREET & NUMBER Courthouse Square

CITY, TOWN Hampton

STATE Arkansas

6 REPRESENTATION IN EXISTING SURVEYS

TITLE

DATE

FEDERAL STATE COUNTY LOCAL

DEPOSITORY FOR SURVEY RECORDS

CITY, TOWN

STATE

7 DESCRIPTION

CONDITION		CHECK ONE	CHECK ONE
<input type="checkbox"/> EXCELLENT	<input type="checkbox"/> DETERIORATED	<input checked="" type="checkbox"/> UNALTERED	<input checked="" type="checkbox"/> ORIGINAL SITE
<input checked="" type="checkbox"/> GOOD	<input type="checkbox"/> RUINS	<input type="checkbox"/> ALTERED	<input type="checkbox"/> MOVED DATE _____
<input type="checkbox"/> FAIR	<input type="checkbox"/> UNEXPOSED		

DESCRIBE THE PRESENT AND ORIGINAL (IF KNOWN) PHYSICAL APPEARANCE

The Dunn House was built in 1909 by Mrs. L. M. Dunn and her four sons to serve as a home for the family. Constructed by Will Black when the Dunn farm was a small operation, the house shows a simplistic architectural style indicative of frugal, pragmatic, and, yet, artistic builders.

The one-and-one-half storey clapboard building is L-shaped with medium gable roofs over each section. The projecting eaves have boxed cornice and plain frieze. Three single-unit chimney stacks surmount the house, with two on the front slope and one straddling the ridge of the rear section.

A large gable dormer, with overhang, emerges from the center of the front slope. There is wood siding of an imbricated pattern under the cornice of the dormer. Beneath the imbrication, there is a small eyebrow window, which is divided by two mullions into three lights.

An enclosed balcony projects from the gable end of the east elevation. This balcony is above a single-storey porch; the floor of the balcony is built into the roof of the porch. The balcony has a hipped roof with decorative brackets and gingerbread trim under the boxed cornice.

An element of classicism is suggested by the eighteen Doric columns that support the roof of the porch. This porch gives a light and airy effect due to the spacing of the slender columns. The porch, gently curving around the southeast corner of the building, extends across the front (south) and east elevations and a portion of the rear (north) elevation.

The windows in the house are rectangular with double-hung sashes and plain moulding. The architraves of the main front and rear entries and of the balcony entry consist of blind-and-flush transoms and flanking glass panels. Another entry, that to the kitchen, is a simple wooden door.

Lumber for the house was sawed from choice pine timber at the small Dunn sawmill, which was operated across the highway from where the house is now located. The lumber was stacked and dried for approximately two years before it was used in the construction of the building.

The bottom of the house is about a foot above ground level on a foundation of brick stilts. Huge 3" X 14" pine floor joists, almost entirely free of knots, are typical of the structural strength of the house.

The interior of the house has features that further suggest classical design. The fireplace in the main hallway has Doric columns supporting the mantelpiece, and Corinthian columns support the mantelpiece in the master bedroom. A two-run, open-well stairway leads to the second floor.

There have been no additions or major changes to the building, and it remains in an excellent state of preservation. The Dunn House is a typical

UNITED STATES DEPARTMENT OF THE INTERIOR
NATIONAL PARK SERVICE

**NATIONAL REGISTER OF HISTORIC PLACES
INVENTORY -- NOMINATION FORM**

FOR NPS USE ONLY	
RECEIVED	DEC 29 1975
DATE ENTERED	MAY 4 1976

CONTINUATION SHEET

ITEM NUMBER 7 PAGE 1

example of the type of home that was owned by a successful farming family in Calhoun County, Arkansas in the early 20th century.

8 SIGNIFICANCE

PERIOD	AREAS OF SIGNIFICANCE -- CHECK AND JUSTIFY BELOW			
<input type="checkbox"/> PREHISTORIC	<input type="checkbox"/> ARCHEOLOGY-PREHISTORIC	<input type="checkbox"/> COMMUNITY PLANNING	<input type="checkbox"/> LANDSCAPE ARCHITECTURE	<input type="checkbox"/> RELIGION
<input type="checkbox"/> 1400-1499	<input type="checkbox"/> ARCHEOLOGY-HISTORIC	<input type="checkbox"/> CONSERVATION	<input type="checkbox"/> LAW	<input type="checkbox"/> SCIENCE
<input type="checkbox"/> 1500-1599	<input checked="" type="checkbox"/> AGRICULTURE	<input type="checkbox"/> ECONOMICS	<input type="checkbox"/> LITERATURE	<input type="checkbox"/> SCULPTURE
<input type="checkbox"/> 1600-1699	<input type="checkbox"/> ARCHITECTURE	<input type="checkbox"/> EDUCATION	<input type="checkbox"/> MILITARY	<input type="checkbox"/> SOCIAL/HUMANITARIAN
<input type="checkbox"/> 1700-1799	<input type="checkbox"/> ART	<input type="checkbox"/> ENGINEERING	<input type="checkbox"/> MUSIC	<input type="checkbox"/> THEATER
<input type="checkbox"/> 1800-1899	<input type="checkbox"/> COMMERCE	<input type="checkbox"/> EXPLORATION/SETTLEMENT	<input type="checkbox"/> PHILOSOPHY	<input type="checkbox"/> TRANSPORTATION
<input checked="" type="checkbox"/> 1900-	<input type="checkbox"/> COMMUNICATIONS	<input type="checkbox"/> INDUSTRY	<input type="checkbox"/> POLITICS/GOVERNMENT	<input type="checkbox"/> OTHER (SPECIFY)
		<input type="checkbox"/> INVENTION		

SPECIFIC DATES 1909

BUILDER/ARCHITECT Will Black

STATEMENT OF SIGNIFICANCE

The Dunn family became established in Calhoun County when pioneer settler James S. Dunn moved to Arkansas from Georgia in 1843. He selected farming as his pursuit in life and established an occupational trend that was to be followed by several generations of the Dunn family.

Lucius Dunn, grandson of James Dunn, began his farm on a small plot of land west of Hampton, Arkansas. He raised cotton, operated a cotton gin and ran a small saw mill for his own use. Lucius Dunn died at age fifty-four in 1899, leaving his prospering farm in the hands of his wife, Emma, and their sons.

The Dunn family continued to provide for themselves and, in 1909, built the Dunn House. The one-and-one-half storey clapboard home with an L-shaped plan was the headquarters for the varied Dunn enterprises. Builder Will Black included such features as a large gable dormer in the center of the front slope and an enclosed balcony that projects from the gable end of the east elevation. Nelson Thornton is credited with doing the woodwork trim ranging in delicacy from the large Doric columns that support the porch roof to the smaller columns of the fireplaces.

As the farm continued to grow and develop, the Dunns sustained an image of being good neighbors. They made their house available as an overnight station for people traveling from Camden and Locust Bayou to trade at Hampton. No charge was levied for the hospitality, and the Dunns seemed to welcome the inconvenience to themselves as opportunities for friendship.

By the 1930's the Dunn farm had grown to encompass over 1,400 acres of farmland. Emma Dunn had died in 1923 and the name of the Dunn holdings evolved to the "Dunn Brothers," referring to Allen and Gary Dunn. Not only had they increased the size of the farm, but they sought to incorporate innovative methods in the growing and production of their crops.

The size and productivity of the Dunn cotton gin increased over the years. The Dunn's first cotton gin was located across the highway from the Dunn House, and it relied on a lone horse for operating power. In 1914 the Dunns built a modern steam-powered cotton gin, the first of its kind in Calhoun County. Located on U.S. Highway 167 in Hampton, the gin had six gin stands with seventy saws on each stand to separate the seed from the cotton. The gin was capable of turning out over 800 bales of cotton per year.

9 MAJOR BIBLIOGRAPHICAL REFERENCES

Barfell, Louise Medley. Calhoun County Library, Hampton, Arkansas.
 Interview, September 23, 1975.
 Dunn, Allen J. Retired mill worker, Hampton, Arkansas. Interview,
 September 4, 1975.
Fordyce Advocate. May 25, 1939.

10 GEOGRAPHICAL DATA

ACREAGE OF NOMINATED PROPERTY less than one acre
 UTM REFERENCES

A | 1 | 5 | | 5 | 4 | 4 | 6 | 3 | 1 | 0 | | 3 | 7 | 1 | 0 | 6 | 2 | 1 | 0 |
 ZONE EASTING NORTHING
 C | | | | | | | | | | | | | | | | | | | | | |

B | | | | | | | | | | | | | | | | | | | | | |
 ZONE EASTING NORTHING
 D | | | | | | | | | | | | | | | | | | | | | |

VERBAL BOUNDARY DESCRIPTION

LIST ALL STATES AND COUNTIES FOR PROPERTIES OVERLAPPING STATE OR COUNTY BOUNDARIES

STATE	CODE	COUNTY	CODE
STATE	CODE	COUNTY	CODE

11 FORM PREPARED BY

NAME / TITLE

Paul McCormack

ORGANIZATION

Arkansas Historic Preservation Program

DATE

December 9, 1975

STREET & NUMBER

300 West Markham

TELEPHONE

(501) 371-1639

CITY OR TOWN

Little Rock

STATE

Arkansas

12 STATE HISTORIC PRESERVATION OFFICER CERTIFICATION

THE EVALUATED SIGNIFICANCE OF THIS PROPERTY WITHIN THE STATE IS:

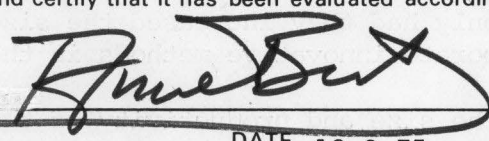
NATIONAL

STATE

LOCAL

As the designated State Historic Preservation Officer for the National Historic Preservation Act of 1966 (Public Law 89-665), I hereby nominate this property for inclusion in the National Register and certify that it has been evaluated according to the criteria and procedures set forth by the National Park Service.

STATE HISTORIC PRESERVATION OFFICER SIGNATURE Anne Bartley




TITLE State Historic Preservation Officer

DATE 12-9-75

FOR NPS USE ONLY

I HEREBY CERTIFY THAT THIS PROPERTY IS INCLUDED IN THE NATIONAL REGISTER

Acting



DATE

3/21/76

DIRECTOR, OFFICE OF ARCHEOLOGY AND HISTORIC PRESERVATION

ATTEST:



DATE

5-4-76

KEEPER OF THE NATIONAL REGISTER

UNITED STATES DEPARTMENT OF THE INTERIOR
NATIONAL PARK SERVICE

**NATIONAL REGISTER OF HISTORIC PLACES
INVENTORY -- NOMINATION FORM**

FOR NPS USE ONLY

RECEIVED DEC 29 1975

DATE ENTERED

MAY 4 1976

CONTINUATION SHEET

ITEM NUMBER 8

PAGE 1

Another feature of the Dunn plantation was the development of livestock. The herd consisted of over 100 head of choice Guernsey, Jersey, Hereford and Black Angus cattle.

All activity on the Dunn plantation radiated from the Dunn House. First under the direction of the widow Emma Dunn, the house has remained in the Dunn family for all but one year of its existence. When Emma Dunn died in 1923, Guy Dunn and his family made it their home, while Allen Dunn lived in Hampton. After Guy Dunn died, his wife sold the estate in 1966 to Dr. D. H. Allen, a physician from Wichita, Texas. About one year later, the present owner Allen J. Dunn, the great-nephew of Lucius and Emma Dunn, bought the house and five acres of land from Dr. Allen.

For over a century the Dunns were Arkansas farmers. Because of their energy and initiative, they achieved much success in south Arkansas agriculture. This success crowned the family's endeavors in sawmilling, cotton-ginning and cattle-raising, as well as in the growing of cotton. At the same time, the Dunns were successful in their social dealings in south Arkansas. Their image as dependable and courteous neighbors spread to much of Calhoun County.

Today the Dunn House still stands, unaltered and functioning. Its appearance of strength and solidity is reflective of the family which built and occupied it for so long. The Dunn House is a significant reminder of the economically and socially successful farmer of south Arkansas in the early 20th Century.

UNITED STATES DEPARTMENT OF THE INTERIOR
NATIONAL PARK SERVICE

**NATIONAL REGISTER OF HISTORIC PLACES
INVENTORY -- NOMINATION FORM**

FOR NPS USE ONLY
DEC 29 1975
RECEIVED
DATE ENTERED MAY 4 1976

CONTINUATION SHEET

ITEM NUMBER 9 PAGE 1

Goodspeed Publishing Company. Biographical and Historical Memoirs
of Southern Arkansas. Chicago: Goodspeed Publishing Co., 1890.
Wilson, Sallie Lou. Calhoun County Library, Hampton, Arkansas.
Interview, September 4, 1975.
Works Progress Administration: Federal Writer's Project Manuscript,
Calhoun County, circa 1940. Archives, Arkansas History Commission.

Calhoun CO.

Property Dunn House

76000391

State Ark.

Working Number 12, 29.75, 2263

TECHNICAL

Photos 3
Maps 1

CONTROL

pl
OK 1.5.76

HISTORIAN

Accept
E. Smith
1-21-76

ARCHITECTURAL HISTORIAN

ACCEPT
LEBONICA
1-29-76

ARCHEOLOGIST

OTHER

HAER

Inventory _____
Review _____

REVIEW UNIT CHIEF

Accept
Cole
4/28/76

BRANCH CHIEF

KEEPER

Hung
5.7.76

National Register Write-up _____

Send-back _____

Entered MAY 4 1976

Federal Register Entry 6-1-76

Re-submit _____

INT:2106-74



①

Dunn House
Hampton, Arkansas
Calhoun County

Facade viewed from the south

NPS Number

5.4.76

Title:

Loc.

PROPERTY OF THE NATIONAL REGISTER

UNITED STATES DEPARTMENT OF THE INTERIOR
NATIONAL PARK SERVICE

**NATIONAL REGISTER OF HISTORIC PLACES
PROPERTY PHOTOGRAPH FORM**

FOR NPS USE ONLY

RECEIVED DEC 29 1975

DATE ENTERED MAY 4 1976

SEE INSTRUCTIONS IN *HOW TO COMPLETE NATIONAL REGISTER FORMS*
TYPE ALL ENTRIES -- ENCLOSE WITH PHOTOGRAPH

1 NAME

HISTORIC Dunn House

AND/OR COMMON

2 LOCATION

CITY, TOWN Hampton VICINITY OF COUNTY Calhoun STATE Arkansas

3 PHOTO REFERENCE

PHOTO CREDIT Paul McCormack

DATE OF PHOTO September, 1975

NEGATIVE FILED AT Arkansas Historic Preservation Program

4 IDENTIFICATION

DESCRIBE VIEW, DIRECTION, ETC. IF DISTRICT. GIVE BUILDING NAME & STREET
Facade viewed from the south

PHOTO NO

1 w/3



UNITED STATES DEPARTMENT OF THE INTERIOR
NATIONAL PARK SERVICE

**NATIONAL REGISTER OF HISTORIC PLACES
PROPERTY PHOTOGRAPH FORM**

FOR NPS USE ONLY

RECEIVED DEC 29 1975

DATE ENTERED

MAY 4 1976

SEE INSTRUCTIONS IN *HOW TO COMPLETE NATIONAL REGISTER FORMS*
TYPE ALL ENTRIES -- ENCLOSE WITH PHOTOGRAPH

1 NAME

HISTORIC Dunn House

AND/OR COMMON

2 LOCATION

CITY, TOWN Hampton VICINITY OF COUNTY Calhoun STATE Arkansas

3 PHOTO REFERENCE

PHOTO CREDIT Paul McCormack

DATE OF PHOTO September, 1975

NEGATIVE FILED AT Arkansas Historic Preservation Program

4 IDENTIFICATION

DESCRIBE VIEW, DIRECTION, ETC. IF DISTRICT, GIVE BUILDING NAME & STREET

Front and east side viewed from the southeast

PHOTO NO

2 43



UNITED STATES DEPARTMENT OF THE INTERIOR
NATIONAL PARK SERVICE

NATIONAL REGISTER OF HISTORIC PLACES
PROPERTY PHOTOGRAPH FORM

FOR NPS USE ONLY

RECEIVED DEC 29 1975

DATE ENTERED MAY 4 1976

SEE INSTRUCTIONS IN *HOW TO COMPLETE NATIONAL REGISTER FORMS*
TYPE ALL ENTRIES -- ENCLOSE WITH PHOTOGRAPH

1 NAME

HISTORIC Dunn House

AND/OR COMMON

2 LOCATION

CITY, TOWN Hampton

VICINITY OF

COUNTY

Calhoun

STATE

Arkansas

3 PHOTO REFERENCE

PHOTO CREDIT Paul McCormack

DATE OF PHOTO September, 1975

NEGATIVE FILED AT Arkansas Historic Preservation Program

4 IDENTIFICATION

DESCRIBE VIEW, DIRECTION, ETC. IF DISTRICT, GIVE BUILDING NAME & STREET

Interior view of hall, stairs and fireplace

PHOTO NO

3 43

UNITED STATES DEPARTMENT OF THE INTERIOR
NATIONAL PARK SERVICE

**NATIONAL REGISTER OF HISTORIC PLACES
PROPERTY MAP FORM**

FOR NPS USE ONLY
RECEIVED DEC 29 1975
DATE ENTERED MAY 4 1976

SEE INSTRUCTIONS IN *HOW TO COMPLETE NATIONAL REGISTER FORMS*
TYPE ALL ENTRIES -- ENCLOSE WITH MAP

1 NAME

HISTORIC

Dunn House

AND/OR COMMON

2 LOCATION

CITY, TOWN

Hampton

VICINITY OF

COUNTY

Calhoun

STATE

Arkansas

3 MAP REFERENCE

SOURCE United States Geological Survey

SCALE 1:24000

DATE 1973

4 REQUIREMENTS

TO BE INCLUDED ON ALL MAPS

1. PROPERTY BOUNDARIES
2. NORTH ARROW
3. UTM REFERENCES

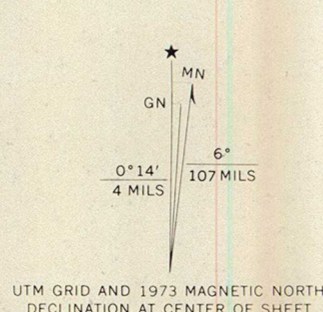


Dunn House
Hampton, Arkansas
UTM Reference
15 / 544 630 / 3710 620

3710 620

Mapped, edited, and published by the Geological Survey

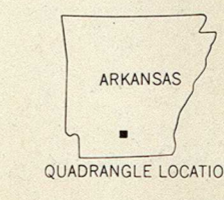
Control by USGS and NOS/NOAA
Topography by photogrammetric methods from aerial
photographs taken 1972. Field checked 1973
Projection and 10,000-foot grid ticks: Arkansas coordinate
system, south zone (Lambert conformal conic)
1000-metre Universal Transverse Mercator grid ticks,
zone 15, shown in blue. 1927 North American datum
Fine red dashed lines indicate selected fence and field lines where
generally visible on aerial photographs. This information is unchecked



SCALE 1:24,000
CONTOUR INTERVAL 5 FEET
NATIONAL GEODETIC VERTICAL DATUM OF 1929

THIS MAP COMPLIES WITH NATIONAL MAP ACCURACY STANDARDS
FOR SALE BY U. S. GEOLOGICAL SURVEY, DENVER, COLORADO 80225, OR RESTON, VIRGINIA 22092
AND BY THE ARKANSAS GEOLOGICAL COMMISSION, LITTLE ROCK, ARKANSAS 72201
A FOLDER DESCRIBING TOPOGRAPHIC MAPS AND SYMBOLS IS AVAILABLE ON REQUEST


ROAD CLASSIFICATION
Primary highway, hard surface
Secondary highway, hard surface
Light-duty road, hard or improved surface
Unimproved road
Interstate Route
U. S. Route
State Route



WOODBERRY, ARK.
SE 1/4 BEARDEN 15' QUADRANGLE
N3330—W9230/7.5

1973
AMS 7451 II SE—SERIES V864

BEARDEN SE, ARK.
WARREN PROJ.—UNIT A—HRR CUB DN



544 630

ENTRIES IN THE NATIONAL REGISTER

STATE ARKANSAS

Date Entered MAY 4 1976

<u>Name</u>	<u>Location</u>
St. Joseph's Home	North Little Rock Pulaski County
Palmer House	Blackton Vicinity Monroe County
McRae, K.G., House	Hope Hempstead County
First Presbyterian Church	Nashville Howard County
Dunn House	Hampton Vicinity Calhoun County
Elizabeth Hall	New Blaine Logan County
Russey House	Center Point Vicinity Howard County

Also Notified

Hon. John L. McClellan
Hon. Dale Bumpers
Hon. Wilbur D. Mills
Hon. Bill Alexander
Hon. Ray Thornton
Hon. John P. Hammerschmidt

Regional Director, Southwest Region

PR:M Mott:coc 5/10/76

State Historic Preservation Officer
Ms. Anne Bartley
Acting Director
Department of Natural and Culture
Heritage
The Old State House
300 West Markham
Little Rock, Arkansas 72201

NATIONAL REGISTER DATA SHEET

① NAME as it appears on federal register: **Dunn House** ② OTHER NAMES: _____ ③ date of entry: **5-4-76** ④ county code: **013**

⑤ LOCATION street & number: **W of Hampton on AR 4** city / town: **Hampton** vicinity of: **Hampton** state: **AR** county: **Calhoun** ⑥ NPS REGION: **Southwest**

⑦ OWNER: PRIVATE STATE MUNICIPAL COUNTY MULTIPLE FEDERAL (agency name) _____ ⑧ ADMINISTRATOR: _____

⑨ EXISTING SURVEYS: HABS HAER NHL ⑩ FUNDED? YES NO ⑪ CONGRESS. DISTRICT: **4TH** ⑫ SOURCE OF NOMINATION: STATE FEDERAL if state who prepared form? _____

⑬ WITHIN NATIONAL REGISTER HISTORIC DISTRICT? YES, NAME: _____ NO ⑭ WITHIN NATIONAL HISTORIC LANDMARK? YES, NAME: _____ NO ⑮ ACREAGE: **1** LOCAL PRIVATE ORGANIZATION

⑯ CONDITION: deteriorated altered original site excellent ruins unaltered moved good unexposed reconstructed unknown fair unexcavated excavated

⑰ FEATURES: INTERIOR: SUBSTANTIALLY INTACT-1 NOT INTACT-0 UNKNOWN-4 NOT APPLICABLE-7 EXTERIOR: SUBSTANTIALLY INTACT-2 NOT INTACT-0 UNKNOWN-5 NOT APPLICABLE-8 ENVIRONS: SUBSTANTIALLY INTACT-3 NOT INTACT-0 UNKNOWN-6 NOT APPLICABLE-9

⑱ ACCESS: YES-Restricted YES-Unrestricted No Access Unknown ⑲ ADAPTIVE USE: YES NO ⑳ SAVED? YES NO ㉑ IS PROPERTY A HISTORIC DISTRICT? yes no

㉒ AREAS OF SIGNIFICANCE: ARCHEOLOGY-prehistoric-2 COMMERCE-6 ENTERTAINMENT-26 LANDSCAPE ARCH.-15 POLITICS / GOVT.-21 RECREATION-28 ARCHEOLOGY-historic-1 COMMUNICATIONS-7 EXPLORATION-12 LAW-16 RELIGION-22 SETTLEMENT-29 AGRICULTURE-3 CONSERVATION-8 HEALTH-27 MILITARY-18 SCIENCE-23 SOCIAL / HUMANITARIAN-24 URBAN PLANNING-31 ARCHITECTURE-4 ECONOMICS-9 INDUSTRY-13 MUSIC-19 SOCIAL / CULTURAL-30 OTHER (SPECIFY) _____ ART-5 EDUCATION-10 INVENTION-14 PHILOSOPHY-20 TRANSPORTATION-25

㉓ CLAIMS: explain 'first' STEAM POWERED COTTON GIN OPERATED IN COUNTY 'oldest' 'only'

㉔ functions: WHEN HISTORICALLY SIGNIFICANT: **RESIDENCE** CURRENTLY: **DITTO** ㉕ dates of initial construction: **1909** major alterations: _____ historic events: _____ ㉖ ETHNIC GROUP ASSOCIATION: _____

㉗ architectural style(s): **VERNACULAR** ㉘ architect: _____ ㉙ master builder: _____ ㉚ engineer: _____

㉛ landscape architect / garden designer: _____ ㉜ interior decorator: _____ ㉝ artist: _____ ㉞ artisan: **(2) NELSON THORNTON** ㉟ builder/contractor: **WILL BLACK (3)**

㊱ NAMES give role & date PERSONAL: **DUNN FAMILY - PROMINENT PLANTERS - ORIGINAL OWNERS.** EVENTS: _____ INSTITUTIONAL: _____

㊲ NATIONAL REGISTER WRITE-UP: **FRAME, CLAPBOARDING; 1 1/2 STORIES, L-SHAPED, GABLED ROOF WITH DORMERS AND PROJECTING PORCHES, INTERIOR CHIMNEYS, FRONT CENTER ENTRANCE WITH TRANSOM AND SIDELIGHTS, 1-STORY FRONT AND SIDE WRAPAROUND PORCH WITH ROUNDED CORNER AND SIMPLE DORIC COLUMNS RECESSED UNDER ROOF; SIMPLE INTERIORS. VERNACULAR. THE LOCALLY PROMINENT DUNN FAMILY PLANTATION; OPERATED FIRST STEAM POWERED COTTON GIN IN COUNTY, 1914.**