

RECEIVED 2280

OMB No. 1024-0018

MAR 15 2013

223

# National Register of Historic Places Registration Form

This form is for use in nominating or requesting determinations for individual properties and districts. See instructions in National Register Bulletin, *How to Complete the National Register of Historic Places Registration Form*. If any item does not apply to the property being documented, enter "N/A" for "not applicable." For functions, architectural classification, materials, and areas of significance, enter only categories and subcategories from the instructions. Place additional certification comments, entries, and narrative items on continuation sheets if needed (NPS Form 10-900a).

## 1. Name of Property

Historic name Cuba High School Annex  
Other names/site number Crawford County Historical Society Museum  
Name of related Multiple Property Listing Historic & Architectural Resources of Cuba, Missouri

## 2. Location

Street & number 308 North Smith Street N/A not for publication  
City or town Cuba N/A vicinity  
State Missouri Code MO County Crawford Code 055 Zip code 65453

## 3. State/Federal Agency Certification

As the designated authority under the National Historic Preservation Act, as amended,

I hereby certify that this  nomination  request for determination of eligibility meets the documentation standards for registering properties in the National Register of Historic Places and meets the procedural and professional requirements set forth in 36 CFR Part 60.

In my opinion, the property  meets  does not meet the National Register Criteria. I recommend that this property be considered significant at the following level(s) of significance:

national  statewide  local

Applicable National Register Criteria:  A  B  C  D

Mark A. Miles  
Signature of certifying official/Title Mark A. Miles, Deputy SHPO

MARCH 07, 2013  
Date

Missouri Department of Natural Resources  
State or Federal agency/bureau or Tribal Government

In my opinion, the property  meets  does not meet the National Register criteria.

\_\_\_\_\_  
Signature of commenting official Date

\_\_\_\_\_  
Title State or Federal agency/bureau or Tribal Government

## 4. National Park Service Certification

I hereby certify that this property is:

entered in the National Register  determined eligible for the National Register

determined not eligible for the National Register  removed from the National Register

other (explain): \_\_\_\_\_

Don Edson H. Beall  
Signature of the Keeper

5.1.13  
Date of Action

Cuba High School Annex  
Name of Property

Crawford County, MO  
County and State

**5. Classification**

**Ownership of Property**  
(Check as many boxes as apply.)

<input type="checkbox"/>	private
<input checked="" type="checkbox"/>	public - Local
<input type="checkbox"/>	public - State
<input type="checkbox"/>	public - Federal

**Category of Property**  
(Check only one box.)

<input checked="" type="checkbox"/>	building(s)
<input type="checkbox"/>	district
<input type="checkbox"/>	site
<input type="checkbox"/>	structure
<input type="checkbox"/>	object

**Number of Resources within Property**  
(Do not include previously listed resources in the count.)

Contributing	Noncontributing	
1		buildings
		sites
1		structures
	1	objects
2	1	<b>Total</b>

**Number of contributing resources previously listed in the National Register**

0

**6. Function or Use**

**Historic Functions**  
(Enter categories from instructions.)

EDUCATION/school  
\_\_\_\_\_  
\_\_\_\_\_  
\_\_\_\_\_  
\_\_\_\_\_  
\_\_\_\_\_

**Current Functions**  
(Enter categories from instructions.)

RECREATION AND CULTURE/museum  
RECREATION AND CULTURE/monument/marker  
\_\_\_\_\_  
\_\_\_\_\_  
\_\_\_\_\_  
\_\_\_\_\_

**7. Description**

**Architectural Classification**  
(Enter categories from instructions.)

OTHER: Giraffe rock school building  
\_\_\_\_\_  
\_\_\_\_\_  
\_\_\_\_\_  
\_\_\_\_\_

**Materials**  
(Enter categories from instructions.)

foundation: STONE  
walls: STONE  
roof: ASPHALT  
other: WOOD  
SYNTHETICS/vinyl

**NARRATIVE DESCRIPTION ON CONTINUATION PAGES**

Cuba High School Annex  
Name of Property

Crawford County, MO  
County and State

**8. Statement of Significance**

**Applicable National Register Criteria**

(Mark "x" in one or more boxes for the criteria qualifying the property for National Register listing.)

- A Property is associated with events that have made a significant contribution to the broad patterns of our history.
- B Property is associated with the lives of persons significant in our past.
- C Property embodies the distinctive characteristics of a type, period, or method of construction or represents the work of a master, or possesses high artistic values, or represents a significant and distinguishable entity whose components lack individual distinction.
- D Property has yielded, or is likely to yield, information important in prehistory or history.

**Areas of Significance**

EDUCATION \_\_\_\_\_  
 POLITICS/GOVERNMENT \_\_\_\_\_  
 \_\_\_\_\_  
 \_\_\_\_\_

**Period of Significance**

1934-1960  
\_\_\_\_\_

**Significant Dates**

1934  
\_\_\_\_\_

**Significant Person**

(Complete only if Criterion B is marked above.)

N/A \_\_\_\_\_

**Cultural Affiliation**

N/A \_\_\_\_\_

**Architect/Builder**

Unknown \_\_\_\_\_

**Criteria Considerations**

(Mark "x" in all the boxes that apply.)

Property is:

- A Owned by a religious institution or used for religious purposes.
- B removed from its original location.
- C a birthplace or grave.
- D a cemetery.
- E a reconstructed building, object, or structure.
- F a commemorative property.
- G less than 50 years old or achieving significance within the past 50 years.

STATEMENT OF SIGNIFICANCE ON CONTINUATION PAGES

**9. Major Bibliographical References**

**Bibliography** (Cite the books, articles, and other sources used in preparing this form.)

**Previous documentation on file (NPS):**

- \_\_\_ preliminary determination of individual listing (36 CFR 67 has been requested)
- \_\_\_ previously listed in the National Register
- \_\_\_ previously determined eligible by the National Register
- \_\_\_ designated a National Historic Landmark
- \_\_\_ recorded by Historic American Buildings Survey # \_\_\_\_\_
- \_\_\_ recorded by Historic American Engineering Record # \_\_\_\_\_
- \_\_\_ recorded by Historic American Landscape Survey # \_\_\_\_\_

**Primary location of additional data:**

- State Historic Preservation Office
- \_\_\_ Other State agency
- \_\_\_ Federal agency
- \_\_\_ Local government
- \_\_\_ University
- \_\_\_ Other

Name of repository: Crawford County Historical Society

Historic Resources Survey Number (if assigned): \_\_\_\_\_

Cuba High School Annex  
Name of Property

Crawford County, MO  
County and State

**10. Geographical Data**

**Acreeage of Property** Less than one acre

**Latitude/Longitude Coordinates**

Datum if other than WGS84: \_\_\_\_\_  
(enter coordinates to 6 decimal places)

1	<u>38.036579</u>	<u>-91.408514</u>	3	_____	_____
	Latitude:	Longitude:		Latitude:	Longitude:
2	_____	_____	4	_____	_____
	Latitude:	Longitude:		Latitude:	Longitude:

**Verbal Boundary Description** (On continuation sheet)

**Boundary Justification** (On continuation sheet)

**11. Form Prepared By**

name/title David L. Taylor  
organization Taylor & Taylor Associates, Inc. date September, 2012  
street & number 9 Walnut Street telephone 814-648-4900  
city or town Brookville state PA zip code 15825  
e-mail tta.david@gmail.com

**Additional Documentation**

Submit the following items with the completed form:

- **Maps:**
  - A **USGS map** (7.5 or 15 minute series) indicating the property's location.
  - A **Sketch map** for historic districts and properties having large acreage or numerous resources. Key all photographs to this map.
- **Continuation Sheets**
- **Photographs**
- **Owner Name and Contact Information**
- **Additional items:** (Check with the SHPO or FPO for any additional items.)

**Paperwork Reduction Act Statement:** This information is being collected for applications to the National Register of Historic Places to nominate properties for listing or determine eligibility for listing, to list properties, and to amend existing listings. Response to this request is required to obtain a benefit in accordance with the National Historic Preservation Act, as amended (16 U.S.C. 460 et seq.).

**Estimated Burden Statement:** Public reporting burden for this form is estimated to average 18 hours per response including time for reviewing instructions, gathering and maintaining data, and completing and reviewing the form. Direct comments regarding this burden estimate or any aspect of this form to the Office of Planning and Performance Management, U.S. Dept. of the Interior, 1849 C. Street, NW, Washington, DC.

Cuba High School Annex

Crawford County, MO

Name of Property

County and State

## Photographs

Submit clear and descriptive photographs. The size of each image must be 1600x1200 pixels (minimum), 3000x2000 preferred, at 300 ppi (pixels per inch) or larger. Key all photographs to the sketch map. Each photograph must be numbered and that number must correspond to the photograph number on the photo log. For simplicity, the name of the photographer, photo date, etc. may be listed once on the photograph log and doesn't need to be labeled on every photograph.

## Photo Log:

Name of Property: Cuba High School Annex

City or Vicinity: Cuba

County: Crawford State: MO

Photographer: David L. Taylor

Date

Photographed: July 20, 2011

Description of Photograph(s) and number, include description of view indicating direction of camera:

- 1 of 8: Façade, looking west and showing overall massing, form, finishes, and fenestration
- 2 of 8: Southwest perspective looking northeast and showing rear elevation and south end with fire escape.
- 3 of 8: Northwest perspective looking southeast and showing north elevation and furnace chimney
- 4 of 8: Former classroom on first floor, looking north and showing typical arrangement for museum display
- 5 of 8: Former library on second floor, looking north
- 6 of 8: View of a portion of the second floor, showing non-historic room partitions, the only change in plan.
- 7 of 8: Original stair leading from first story to basement, showing hardwood floors, original railing, etc.
- 8 of 8: Non-contributing Veterans' Memorial in front of Annex, looking west with Annex in background

## Figure Log:

Include figures on continuation pages at the end of the nomination.

- Fig. 1 of 4 Image of the 1905 school that until c. 1960 stood in front of the Annex. [Crawford County Historical Society]
- Fig. 2 of 4 Aerial view of the nominated property (indicated by the superimposed asterisk) shows the outline of the foundation of the 1905 school to the right. [from Topozone.com]
- Fig. 3 of 4 Floor plans with photo angle references.
- Fig. 4 of 4 Geographical data map with decimal degree reference.

National Register of Historic Places  
Continuation Sheet

Section number 7 Page 1

Cuba High School Annex
Name of Property
Crawford County, MO
County and State
Historic & Architectural Resources of Cuba, Missouri
Name of multiple listing (if applicable)

**Summary**

The 1934 Cuba High School Annex (Photos 1-8; Figs. 1, 2) is an example of Property Type II, *commercial and institutional architecture* as described in the Multiple Property Documentation Form, "Historic and Architectural Resources of Cuba, Missouri, 1821-1963," which is incorporated by reference into this document.

**Elaboration**

The Annex is a 2-story hip-roofed rectangular building built on a raised basement and finished in random ashlar native stone laid in a "giraffe" pattern<sup>1</sup> with grapevine joints. This is one of the varieties of stone finishes associated with "Ozark rock" construction.<sup>2</sup> The exterior walls are twenty inches in thickness (Photos 1-3). The building is 60 feet in length and 30 feet deep, with a symmetrical 7-bay façade which incorporates flat-topped window openings and a centered entry door accessed by a set of five stone steps leading to a concrete stoop (Photo 1). The stoop is also accessed from the north by a concrete handicapped ramp. The entry is shielded by a triangular hood of wood, supported by plain wood posts.

The window openings have been altered with the installation of non-historic wood siding, with most openings having paired residential-scale 1/1 replacement windows. The second-story window above the main entry is smaller than the others and has a single 1/1 window. (Photo 1)

The rear (west) elevation is penetrated by seven openings on the first story and none on the second (Photos 2, 3). The centermost opening on this elevation had a door opening onto a small wood loading dock; it has been in-filled. The other six openings have been treated in the same manner as the openings on the façade.

The south elevation has no openings on the first story and only a single-leaf metal door opening onto a metal fire escape on the second (Photo 2). A prominent exterior chimney, finished in stone to match the rest of the building, is on the north elevation and rises considerably above the roofline (Photo 3).

The interior of the Annex (Photos 4-7) retains classroom space on the first and second floors and mechanicals in the basement; a tunnel from the basement formerly linked the Annex with the high school which stood immediately to the east. Room partitions have been added on portions of both the first and second floors (Photo 6). The original wood stairs, with wood handrail and square wood balusters, access both the basement and the second story (Photo 7). The original hardwood floors are present on the first and second story (Photo 4, 7); the ceilings have been lowered and acoustical ceiling panels have been installed (Photos 4-6). The interior rooms are used as museum display space along with a research library in one of the second story former classrooms (Photo 5).

<sup>1</sup> The "giraffe" pattern is a local colloquial description of this distinctive form of masonry bonding which gives the physical appearance similar to the skin pattern of a giraffe.

<sup>2</sup> A thorough discussion of this distinctive construction practice is found in the 2005 amendment of the 1999 Multiple Property Submission titled *Historic and Architectural Resources of Springfield, Missouri*. This amendment added the property type "Ozark Rock Masonry in Springfield, ca. 1910-1955" and describes the technique in detail. It is available on-line at <http://www.dnr.mo.gov/shpo/nps-nr/64500310.pdf> and a complete citation appears in the Bibliography.

National Register of Historic Places  
Continuation Sheet

Section number 7 Page 2

Cuba High School Annex
Name of Property
Crawford County, MO
County and State
Historic & Architectural Resources of Cuba, Missouri
Name of multiple listing (if applicable)

**Setting**

The Annex is located on a flat lot on the west side of North Smith Street, two blocks north of the central business district, in a neighborhood consisting of institutional as well as residential buildings. The building sits at the rear of the lot; the front portion of the lot was originally occupied by the 1905 high school (not extant). The uppermost portion of the high school foundation is exposed at grade (Fig. 2) and is considered to be a contributing structure since it clearly assists in the interpretation of the site as a whole and the Annex in particular. In the front yard of the Annex is the Cuba War Memorial (Photo 8), a non-historic non-contributing veterans' memorial commemorative object consisting of a polished granite obelisk capped with an eagle in flight, on whose sides are inscribed the names of veterans from the community who served in the wars from World War I until the present. The memorial was built with donations and was dedicated on Veterans' Day, 2008.

National Register of Historic Places  
Continuation Sheet

Section number 8 Page 3

Cuba High School Annex
Name of Property
Crawford County, MO
County and State
Historic & Architectural Resources of Cuba, Missouri
Name of multiple listing (if applicable)

**Summary**

The Cuba High School Annex is locally significant under National Register Criterion A for *education* and for *politics/government*, as the only extant property associated with education in the community during the early twentieth century and as the product of the New Deal governmental employment programs. It is associated with three of the historic contexts set forth in the Cuba MPDF: "Cuba and the Farm Economy, 1919-1940," "Route 66 and the Great Depression, 1926-1945," and "Cuba Since World War II, 1946-1963." The period of significance for the property begins in 1934, the date of construction and ends in 1960, the dates when the building was used for its original public school purpose.

**Elaboration**

A detailed description of the historical development of Cuba and the economic and cultural forces which accounted for the rise of the community are described in detail in the Cuba MPDF. With reference to the High School Annex, the earliest educational building in the community was a one-room log schoolhouse built on the site of the Annex in 1854. It burned in 1880 and was replaced by a wood frame building which itself was consumed in fire in 1904. In May, 1905, a special election was held to pass a bond issue to build a new school and in July, 1905, a \$6,700.00 contract was awarded to W. J. Mitchell of Rolla, to build the new brick school (Fig. 1). When it was completed, the community offered eight elementary grades and two years of high school. In 1909 the high school curriculum was increased to three years but it would not be until 1922 that the fourth year of high school was added.<sup>1</sup>

With the expansion in curriculum and educational policies, the 1905 high school (Fig. 1) was inadequate and in 1934 (some accounts report 1935) the Annex was built by local laborers with funds provided by one of the New Deal work relief programs, likely either the Civil Works Administration (CWA) or the Works Progress Administration (WPA). Under the CWA (prior to the WPA), 3,308 man hours were spent on "school buildings" (construction and improvement) in Crawford County.<sup>2</sup>

The southern first-floor room of the Annex was shared by the seventh and eighth grades, the northern room served the vocational agriculture and home economics curricula, while the second floor contained a study hall, and the library. A music room was located in the basement.

Athletic fields were located across the street to the east. The building was used by the local school system until 1960, when a new school was built south of the downtown. The old high school was razed, but the Annex was left.

With consolidation and a new school, the High School, Annex, and athletic field were sold at public auction. William Recklein was the low bidder at \$10,000, and donated the entire property to the community. Recklein was a World War One veteran who became a community leader and served as the vice-president of the Bank of Cuba. The Recklein Memorial Library was completed in 1961 and occupies the former playing fields across the street from the Annex. In 1964 the Annex became the Recklein Community Youth Center and from 1991-2001 it served as the headquarters of the local police department. The Crawford County Historical Society, organized in 1968, converted it for use as a local history museum and genealogical research center in 2002.

<sup>1</sup> James Ira Breuer, *Crawford County and Cuba, Missouri* (Cape Girardeau: Ramfre Press, 1972), 443-447.

<sup>2</sup> Correspondence from Tiffany Patterson, Missouri SHPO National Register Coordinator, to preparer, November 2012).



National Register of Historic Places  
Continuation Sheet

Section number 8 Page 4

Cuba High School Annex
Name of Property
Crawford County, MO
County and State
Historic & Architectural Resources of Cuba, Missouri
Name of multiple listing (if applicable)

**Applicable National Register Criteria and Integrity**

The Cuba High School Annex meets National Register Criterion A in the area of education, as a locally significant school building which served the community's educational needs from 1934 until 1960, a span which, as noted above, is also the period of significance of the nominated property. Also with respect to Criterion A, the building is associated with the area of politics and government, since it is the product of the New Deal-era Public Works Administration, one of the many jobs programs developed by the administration of Franklin Delano Roosevelt in order to offset the effects of the Great Depression.

Admittedly, its integrity has been somewhat impaired by the alteration to the windows, although the original openings are obvious and unimpaired. The interior plan is generally intact and it retains significant details such as its original wood floors and staircases. The property retains integrity in most of its component elements and meets the registration requirements established for this property types in the MPDF.

National Register of Historic Places  
Continuation Sheet

Section number 9 Page 5

Cuba High School Annex

Name of Property

Crawford County, MO

County and State

Historic & Architectural Resources of Cuba, Missouri

Name of multiple listing (if applicable)

**Published Works**

Breuer, James Ira. *Crawford County and Cuba, Missouri*. Cape Girardeau, MO: Ramfre Press, 1972.

**Unpublished Manuscripts**

E-mail correspondence from Tiffany Patterson, Missouri SHPO National Register Coordinator, to preparer, November 2012.

Mitchell, Stephen E. and Mitchell, Mary Aue. *Survey Report: Cuba, Crawford County, Architectural/Historical Survey*. Jefferson City: Missouri Department of Natural Resources, 2007.

Sheals, Debbie. *Historic and Architectural Resources of Springfield, Missouri*. Jefferson City: Missouri Department of Natural Resources, 2005.

Taylor, David L. *Historic and Architectural Resources of Cuba, Missouri, 1821-1963*. Jefferson City: Missouri Department of Natural Resources, 2012.

Untitled and undated flyer by Crawford County Historical Society.

**Internet Resources**

Internet website [http://en.wikipedia.org/wiki/Public\\_Works\\_Administration](http://en.wikipedia.org/wiki/Public_Works_Administration), accessed September 22, 2012.

National Register of Historic Places  
Continuation Sheet

Section number 10 Page 6

Cuba High School Annex
Name of Property
Crawford County, MO
County and State
Historic & Architectural Resources of Cuba, Missouri
Name of multiple listing (if applicable)

**Verbal Boundary Description:**

The boundaries are North Smith Street on the east, Bourbon Drive on the south, North Hickory Street on the west, and an arbitrary line drawn just north of the building on the north. The boundaries are as shown on the attached scale map (see below).

**Verbal Boundary Justification:**

The boundaries for this nomination consist only of that lot occupied by the nominated building, bounded on the east by the west curbline of North Smith Street and on the west by the east curbline of North Hickory Street areas containing non-historic buildings or that were not historically associated with the building are excluded.



National Register of Historic Places  
Continuation Sheet

Section number Figures Page 7

Cuba High School Annex

Name of Property

Crawford County, MO

County and State

Historic & Architectural Resources of Missouri

Name of multiple listing (if applicable)



Fig. 1: Image of the 1905 school that until c. 1960 stood in front of the Annex. [Crawford County Historical Society]

National Register of Historic Places  
Continuation Sheet

Section number Figures Page 8

Cuba High School Annex
Name of Property
Crawford County, MO
County and State
Historic & Architectural Resources of Missouri
Name of multiple listing (if applicable)




Fig. 2: Aerial view of the nominated property (indicated by the superimposed asterisk) shows the outline of the foundation of the 1905 school to the right. [from Topozone.com]

National Register of Historic Places  
Continuation Sheet

Section number Figures Page 9

Cuba High School Annex
Name of Property
Crawford County, MO
County and State
Historic & Architectural Resources of Missouri
Name of multiple listing (if applicable)

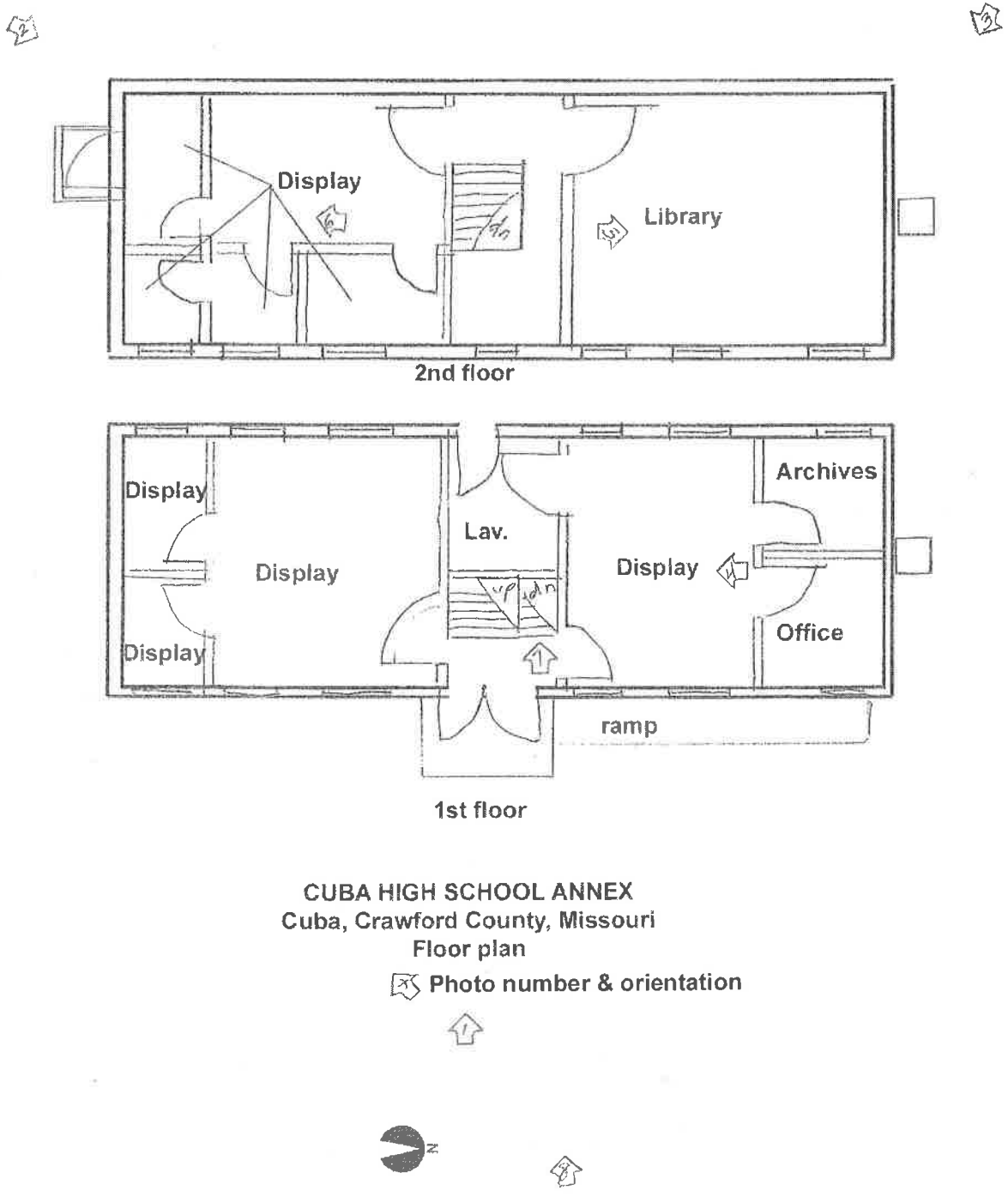


Fig. 3: Floor plans with photo angle references.



National Register of Historic Places  
Continuation Sheet

Section number Figures Page 10

Cuba High School Annex
Name of Property
Crawford County, MO
County and State
Historic & Architectural Resources of Missouri
Name of multiple listing (if applicable)



Fig. 4: Geographical Data map with decimal degree reference.  
Columbia High School Annex  
Historic and Architectural Resources of Cuba, MO MPDF  
308 N. Smith St., Cuba, Crawford County, Missouri  
Center point reference: Latitude: 38.036579 Longitude: -91.408514



MUSEUM







EXIT

CIVIL  
WAR  
BOARD















UNITED STATES DEPARTMENT OF THE INTERIOR  
NATIONAL PARK SERVICE

NATIONAL REGISTER OF HISTORIC PLACES  
EVALUATION/RETURN SHEET

REQUESTED ACTION: NOMINATION

PROPERTY Cuba High School Annex  
NAME:

MULTIPLE Cuba, Missouri MPS  
NAME:

STATE & COUNTY: MISSOURI, Crawford

DATE RECEIVED: 3/15/13 DATE OF PENDING LIST: 4/10/13  
DATE OF 16TH DAY: 4/25/13 DATE OF 45TH DAY: 5/01/13  
DATE OF WEEKLY LIST:

REFERENCE NUMBER: 13000223

REASONS FOR REVIEW:

APPEAL: N DATA PROBLEM: N LANDSCAPE: N LESS THAN 50 YEARS: N  
OTHER: N PDIL: N PERIOD: N PROGRAM UNAPPROVED: N  
REQUEST: N SAMPLE: N SLR DRAFT: N NATIONAL: N

COMMENT WAIVER: N

ACCEPT  RETURN  REJECT 5.1.13 DATE

ABSTRACT/SUMMARY COMMENTS:

**Entered in  
The National Register  
of  
Historic Places**

RECOM./CRITERIA \_\_\_\_\_

REVIEWER \_\_\_\_\_ DISCIPLINE \_\_\_\_\_

TELEPHONE \_\_\_\_\_ DATE \_\_\_\_\_

DOCUMENTATION see attached comments Y/N see attached SLR Y/N

If a nomination is returned to the nominating authority, the nomination is no longer under consideration by the NPS.



Missouri CLG National Register of Historic Places  
Nomination Review Report Form

RECEIVED

JAN 11 2013

Property Name: Cuba High School Annex (Historic Resources of Cuba MPDF)  
Address: 308. N. Smith Street, Cuba, Crawford County  
Certified Local Government: CUBA HISTORIC PRESERVATION COMMISSION  
Date of public meeting at which nomination was reviewed: January 8, 2013

STATE HISTORIC  
PRESERVATION OFFICE

**Criteria of Significance** Please check below the responses appropriate to the nomination review.

NOTE: For more information on the criteria, see *National Register Bulletin: How to Apply the National Register Criteria for Evaluation*.

- Criterion A. Property is associated with events that have made a significant contribution to our history.  
 Criterion B. Property is associated with the lives of persons significant in our past.  
 Criterion C. Property embodies the distinctive characteristics of a type, period or method of construction, or represents a work of a master, or possesses high artistic values, or represents a significant and distinguishable entity whose components may lack individual distinction (a district).  
 Criterion D. Property has yielded or may be likely to yield information important in prehistory or history.  
 None of the Above

**Integrity** Please check below the responses appropriate to the nomination review.

NOTE: For more information on integrity, see *National Register Bulletin: How to Apply the National Register Criteria for Evaluation*.

- The property retains authentic historic character from its period of significance.  
 The property has been significantly altered and no longer retains authentic historic character from its period of significance.

**Review Comments** Please check below the responses appropriate to the nomination review.

*Commission/Board*

- The commission/board recommends that the property is significant, retains integrity and is eligible for listing in the National Register of Historic Places.  
 The commission/board recommends that the property does not meet the criteria of significance and/or no longer retains integrity and is not eligible for listing in the National Register of Historic Places.  
 The commission/board chooses not to make a recommendation on the nomination. An explanation of the lack of a recommendation is attached.

*Chief Elected Official*

- The chief elected official recommends that the property is significant, retains integrity and is eligible for listing in the National Register of Historic Places.  
 The chief elected official recommends that the property does not meet the criteria of significance and/or no longer retains integrity and is not eligible for listing in the National Register of Historic Places.  
 The chief elected official chooses not to make a recommendation on the nomination. An explanation of the lack of a recommendation is attached.

**Attach additional sheets for further comments.**

*CLG Commission/Board Chair or Representative*

Print Name: MARILYN A. STEWART

Signature and Date: Marilyn A Stewart Jan 8, 2013


*Chief Elected Official or Designee*

Print Name: RAY MORTIMEYER

Signature and Date: Ray Mortimer 1/8/2013



Jeremiah W. (Jay) Nixon, Governor • Sara Parker Pauley, Director



# DEPARTMENT OF NATURAL RESOURCES

www.dnr.mo.gov

## Memorandum

**Date:** March 7, 2013

**To:** Keeper, National Register of Historic Places

**From:** Mark A. Miles, Deputy SHPO and Director, Missouri State Historic Preservation Office *MAM*

**Subject:** Cuba High School Annex, Crawford County, Missouri, National Register Nomination  
Historic & Architectural Resources of Cuba, Missouri MPDF

Our state review board, the Missouri Advisory Council on Historic Preservation, approved the above nomination on February 8, 2013. All owners and appropriate elected public officials were notified and provided at least thirty (30) days to comment on the above nomination in accordance with Section 36CFR60.6, interim regulations, using the exact notification format recommended by the National Register.

Please find enclosed the following documentation:

- 1   Original National Register of Historic Places registration form
- Multiple Property Documentation Form
- 8   Photographs
- 1   CD with electronic images
- Original USGS map(s)
- Sketch map(s)/figures(s)/exhibits not on continuation sheets
- 1   Piece(s) of correspondence (letter of support)
- Other: \_\_\_\_\_

### Comments:

- Please insure that this nomination is reviewed
- The enclosed owner objection(s) do        do not        constitute a majority of property owners.
- Other: \_\_\_\_\_