



HOME  
LAUNDRY  
SERVICES  
AYTAG

MOTOROLA TV  
ZENITH  
RADIO TRANSISTOR  
REPAIR SERVICE

Prestone

STOP


STOP

NATIONAL REGISTER OF HISTORIC PLACES  
PROPERTY PHOTOGRAPH FORM

Photo No. 1

(Type all entries - attach to or enclose with photograph)


1. NAME		
COMMON	AND/OR HISTORIC	NUMERIC CODE (Assigned by NPS)
Adair County Courthouse	Same	AUG 27 1974
2. LOCATION		
STATE	COUNTY	TOWN
Kentucky	Adair	Columbia
STREET AND NUMBER		
500 Public Square		
3. PHOTO REFERENCE		
PHOTO CREDIT	DATE	NEGATIVE FILED AT
Adair County News	1974	Mrs. Lynn Jeffries
4. IDENTIFICATION		
DESCRIBE VIEW, DIRECTION, ETC.		



Southwest showing minor additions in corners, as well as approach from side.

#1 of 5

PROPERTY OF THE NATIONAL REGISTER



Clock tower face showing the time.

STOP

80 55

NO  
PARKING  
LIFT  
TIME

BAR

**NATIONAL REGISTER OF HISTORIC PLACES  
PROPERTY PHOTOGRAPH FORM**

*(Type all entries - attach to or enclose with photograph)*

**1. NAME**

COMMON	AND/OR HISTORIC	NUMERIC CODE <i>(Assigned by NPS)</i>
Adair County Courthouse	Same	AUG 27 1974

**2. LOCATION**

STATE	COUNTY	TOWN
Kentucky	Adair	Columbia

**STREET AND NUMBER**

500 Public Square

**3. PHOTO REFERENCE**

PHOTO CREDIT	DATE	NEGATIVE FILED AT
Adair County News	1974	Mrs. Lynn Jeffries


**4. IDENTIFICATION**

DESCRIBE VIEW, DIRECTION, ETC.

Southeast showing approach.

#2 of 5

**PROPERTY OF THE NATIONAL REGISTER**







12

STOP

80 55

→ ←

NATIONAL REGISTER OF HISTORIC PLACES  
PROPERTY PHOTOGRAPH FORM

Photo No 3

(Type all entries - attach to or enclose with photograph)

1. NAME		
COMMON	AND/OR HISTORIC	NUMERIC CODE (Assigned by NPS)
Adair County Courthouse	Same	AUG 27 1974

2. LOCATION		
STATE	COUNTY	TOWN
Kentucky	Adair	Columbia

STREET AND NUMBER


500 Public Square

3. PHOTO REFERENCE		
PHOTO CREDIT	DATE	NEGATIVE FILED AT
Adair County News	7/2/74	Mrs. Lynn Jeffries

4. IDENTIFICATION
DESCRIBE VIEW, DIRECTION, ETC.

Main entrance facing southeast

# 3 of 5







NATIONAL REGISTER OF HISTORIC PLACES  
PROPERTY PHOTOGRAPH FORM

(Type all entries - attach to or enclose with photograph)

1. NAME		
COMMON	AND/OR HISTORIC	NUMERIC CODE (Assigned by NPS)
<u>Adair County Courthouse</u>	Same	AUG 27 1974
2. LOCATION		
STATE	COUNTY	TOWN
<u>Kentucky</u>	<u>Adair</u>	<u>Columbia</u>
STREET AND NUMBER		
<u>500 Public Square</u>		
3. PHOTO REFERENCE		
PHOTO CREDIT	DATE	NEGATIVE FILED AT
<u>Adair County News</u>	<u>7/2/74</u>	<u>Mrs. Lynn Jeffries</u>
4. IDENTIFICATION		
DESCRIBE VIEW, DIRECTION, ETC.		

Northeast side of the courthouse - showing most recent additions

#4 of 5







NATIONAL REGISTER OF HISTORIC PLACES  
PROPERTY PHOTOGRAPH FORM

(Type all entries - attach to or enclose with photograph)

1. NAME

COMMON

AND/OR HISTORIC

NUMERIC CODE (Assigned by NPS)

Adair County Courthouse

Same

AUG 27 1974

2. LOCATION

STATE

COUNTY

TOWN

Kentucky

Adair

Columbia

STREET AND NUMBER

500 Public Square

3. PHOTO REFERENCE

PHOTO CREDIT

DATE

NEGATIVE FILED AT

Adair County News

7/2/74

Mrs. Lynn Jeffries

4. IDENTIFICATION

DESCRIBE VIEW, DIRECTION, ETC.

Carved face of the builder of the courthouse at southeast entrance.

#5

