



STATE	Arizona	
COUNTY	Coconino	
FOR NPS USE ONLY		
ENTRY NUMBER		DATE
SEP 6	1974	

NATIONAL REGISTER OF HISTORIC PLACES
PROPERTY PHOTOGRAPH FORM

(Type all entries - attach to or enclose with photograph)

SEE INSTRUCTIONS

1. NAME

COMMON: Stables - Blacksmith Shop Complex

AND/OR HISTORIC: El Tovar Stables

2. LOCATION

STREET AND NUMBER:

Grand Canyon National Park

CITY OR TOWN:

Grand Canyon

STATE:

Arizona

CODE

04

COUNTY:

Coconino

CODE

005

3. PHOTO REFERENCE

PHOTO CREDIT: F. R. Holland, Jr.

DATE OF PHOTO: May, 1972


NEGATIVE FILED AT:

Denver Service Center

4. IDENTIFICATION

DESCRIBE VIEW, DIRECTION, ETC.

3. Mule barn



#6098 PROPERTY OF THE NATIONAL REGISTER



UNITED STATES DEPARTMENT OF THE INTERIOR
NATIONAL PARK SERVICE

NATIONAL REGISTER OF HISTORIC PLACES
PROPERTY PHOTOGRAPH FORM

(Type all entries - attach to or enclose with photograph)

STATE		Arizona
COUNTY		Coconino
FOR NPS USE ONLY		
ENTRY NUMBER	DATE	
SEP 6 1974		

1. NAME

COMMON: Stables - Blacksmith Shop Complex

AND/OR HISTORIC: El Tovar Stables

2. LOCATION

STREET AND NUMBER:

Grand Canyon National Park

CITY OR TOWN:

Grand Canyon

STATE:

Arizona

CODE

04

COUNTY:

Coconino

CODE

005

3. PHOTO REFERENCE

PHOTO CREDIT: F. R. Holland, Jr.

DATE OF PHOTO: May, 1972

NEGATIVE FILED AT:

Denver Service Center

4. IDENTIFICATION

DESCRIBE VIEW, DIRECTION, ETC.

4. Horse Barn

#5 of 8

PROPERTY OF THE NATIONAL REGISTER



SEE INSTRUCTIONS



NATIONAL REGISTER OF HISTORIC PLACES
PROPERTY PHOTOGRAPH FORM

(Type all entries - attach to or enclose with photograph)

Arizona	
COUNTY Coconino	
FOR NPS USE ONLY	
ENTRY NUMBER	DATE
SEP 6	1974

SEE INSTRUCTIONS

1. NAME

COMMON: Stables - Blacksmith Shop Complex
AND/OR HISTORIC: El Tovar Stables

2. LOCATION

STREET AND NUMBER:
Grand Canyon National Park

CITY OR TOWN:
Grand Canyon

STATE: Arizona	CODE 04	COUNTY: Coconino	CODE 005
-------------------	------------	---------------------	-------------

3. PHOTO REFERENCE


PHOTO CREDIT: F. R. Holland, Jr.
DATE OF PHOTO: May, 1972
NEGATIVE FILED AT:
Denver Service Center

4. IDENTIFICATION

DESCRIBE VIEW, DIRECTION, ETC.

1. Blacksmith shop, east side

PROPERTY OF THE NATIONAL REGISTER



#7 of 8



UNITED STATES DEPARTMENT OF THE INTERIOR
NATIONAL PARK SERVICE

NATIONAL REGISTER OF HISTORIC PLACES

PROPERTY PHOTOGRAPH FORM

(Type all entries - attach to or enclose with photograph)

STATE	Arizona	
COUNTY	Coconino	
FOR NPS USE ONLY		
ENTRY NUMBER		DATE
SEP 6	1974	

SEE INSTRUCTIONS

1. NAME

COMMON: Stables - Blacksmith Shop Complex

AND/OR HISTORIC: El Tovar Stables

2. LOCATION

STREET AND NUMBER:

Grand Canyon National Park

CITY OR TOWN:

Grand Canyon

STATE:

Arizona

CODE

04

COUNTY:

Coconino

CODE

005

3. PHOTO REFERENCE

PHOTO CREDIT: F. R. Holland, Jr.

DATE OF PHOTO: May, 1972

NEGATIVE FILED AT:


Denver Service Center

4. IDENTIFICATION

DESCRIBE VIEW, DIRECTION, ETC.

2. Blacksmith shop, north side

PROPERTY OF THE NATIONAL REGISTER



#8 of 8



NATIONAL REGISTER OF HISTORIC PLACES
PROPERTY PHOTOGRAPH FORM

(Type all entries - attach to or enclose with photograph)

STATE	
Arizona	
COUNTY	
Coconino	
FOR NPS USE ONLY	
ENTRY NUMBER	DATE
SEP 6	1974

SEE INSTRUCTIONS

1. NAME

COMMON:	Stables - Blacksmith Shop Complex
AND/OR HISTORIC:	El Tovar Stables

2. LOCATION

STREET AND NUMBER:			
Grand Canyon National Park			
CITY OR TOWN:			
Grand Canyon			
STATE:	CODE	COUNTY:	CODE
Arizona	04	Coconino	005

3. PHOTO REFERENCE


PHOTO CREDIT:	F.R. Holland, Jr.
DATE OF PHOTO:	May, 1972
NEGATIVE FILED AT:	Denver Service Center

4. IDENTIFICATION

DESCRIBE VIEW, DIRECTION, ETC.

#4 of 8 2. Blacksmith shop, north side

PROPERTY OF THE NATIONAL REGISTER





THE BARN
BUILT BY
JAMES W. BROWN
IN 1880
AND REBUILT
BY
JAMES W. BROWN
IN 1900
AND REBUILT
BY
JAMES W. BROWN
IN 1920

NATIONAL REGISTER OF HISTORIC PLACES
PROPERTY PHOTOGRAPH FORM

(Type all entries - attach to or enclose with photograph)

STATE	
Arizona	
COUNTY	
Coconino	
FOR NPS USE ONLY	
ENTRY NUMBER	DATE
SEP 6	1974

SEE INSTRUCTIONS

1. NAME

COMMON:	Stables - Blacksmith Shop Complex
AND/OR HISTORIC:	El Tovar Stables

2. LOCATION

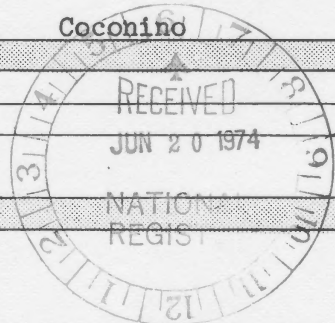
STREET AND NUMBER:				Grand Canyon National Park			
CITY OR TOWN:				Grand Canyon			
STATE:		CODE	COUNTY:		CODE		
Arizona		04	Coconino		005		

3. PHOTO REFERENCE

PHOTO CREDIT:	F.R. Holland, Jr.
DATE OF PHOTO:	May 1972
NEGATIVE FILED AT:	Denver Service Center

4. IDENTIFICATION

DESCRIBE VIEW, DIRECTION, ETC.
4. Horse Barn <i>or</i> <i>Stable</i>



#2 of 8

PROPERTY OF THE NATIONAL REGISTER




**NATIONAL REGISTER OF HISTORIC PLACES
PROPERTY PHOTOGRAPH FORM**

(Type all entries - attach to or enclose with photograph)

STATE	Arizona	
COUNTY	Coconino	
FOR NPS USE ONLY		
ENTRY NUMBER	SEP 6 1974	DATE

SEE INSTRUCTIONS

1. NAME			
COMMON:	Stables - Blacksmith Shop Complex		
AND/OR HISTORIC:	El Tovar Stables		
2. LOCATION			
STREET AND NUMBER:	Grand Canyon National Park		
CITY OR TOWN:	Grand Canyon		
STATE:	Arizona	CODE	COUNTY:
		04	Coconino
			CODE
			005
3. PHOTO REFERENCE			
PHOTO CREDIT:	F.R. Holland, Jr.		
DATE OF PHOTO:	May, 1972		
NEGATIVE FILED AT:	Denver Service Center		
4. IDENTIFICATION			
DESCRIBE VIEW, DIRECTION, ETC.			
3. Mule Barn			



1 of 8

PROPERTY OF THE NATIONAL REGISTER



NATIONAL REGISTER OF HISTORIC PLACES
PROPERTY PHOTOGRAPH FORM

(Type all entries - attach to or enclose with photograph)

STATE Arizona	
COUNTY Coconino	
FOR NPS USE ONLY	
ENTRY NUMBER	DATE
SEP 6	1974

SEE INSTRUCTIONS

1. NAME

COMMON:	Stables - Blacksmith Shop Complex
AND/OR HISTORIC:	El Tovar Stables

2. LOCATION


STREET AND NUMBER:			
Grand Canyon National Park			
CITY OR TOWN:			
Grand Canyon			
STATE:	Arizona	CODE	COUNTY:
		04	Coconino
			005

3. PHOTO REFERENCE

PHOTO CREDIT:	F.R. Holland, Jr.
DATE OF PHOTO:	May, 1972
NEGATIVE FILED AT:	Denver Service Center

4. IDENTIFICATION

DESCRIBE VIEW, DIRECTION, ETC.
1. Blacksmith shop, east side
3 48
PROPERTY OF THE NATIONAL REGISTER



Bright Angel Quad
Coconino Co., AZ

1
2



BRIGHT ANGEL QUADRANGLE 15'
Arizona
 36° 03' 20"
 112° 08' 28"

Mapped, edited, and published by the Geological Survey

SCALE 1:62500

4 MILES