



FARVIEW PLACE DISTRICT

2236 N. 15<sup>th</sup> AVENUE

#1 OF B

MARKOTA COUNTY, ARIZONA



FAIRVIEW PLATE DISTRICT

2202 TO 2206 N. 17<sup>TH</sup> AVENUE

#2 OF 8

MARKONA COUNTY, ARIZONA



FAIRVIEW PLANE DISTRICT

2201 N. LAUREL

# 3 OF B

MARICOPA COUNTY, ARIZONA



1835

FAIRVIEW PLACE DISTRICT

1835 N. 16<sup>TH</sup> AVENUE

# 4 OF 8

MARICOPA COUNTY, ARIZONA





FAIRVIEW PLACE DISTRICT

1715 N. 16<sup>TH</sup> AVENUE

# 5 OF 8

MARKOBA COUNTY, ARIZONA



FAIRVIEW PLACE DISTRICT

1744 to 1746 N. 15<sup>TH</sup> AVENUE

# 6 OF 8

MARICOPA COUNTY, ARIZONA



FAIRVIEW PLACE DISTRICT

1617 N. 16<sup>th</sup> AVENUE

# 7 OF 8

MARICOPA COUNTY, ARIZONA



FAIRVIEW PLACE DISTRICT  
1610 TO 1616 W. McDOWELL RD.

# 8 OF 8

MARICOPA COUNTY, ARIZONA





December 1999

owner - jayce R patton / occupying  
address 2033 N. Laurel Ave.  
Phoenix AZ 85007

3/4 view - FRONT, FACING WEST, N. W.



1601 Encanto Blvd. 1949



1629 Laurel Ave. 1953



1837 N. 17th Ave. 1926

Restored, Aluminum siding removed

Comparables

2221 N. Laurel Ave. 1950



1817 N. 17th Ave. 1941



2237 N. Laurel Ave. 1950



2253 N. 17th Ave. 1945



Comparables

2205 Laurel Ave. 1951



2231 N. 16th Ave. 1940



1632 16th Ave. 1950




2022 N. Laurel Ave. 1939



Comparables

2206 N. 15th Ave. 1952



1626 N. 15th Ave. 1936



1615 Palm Lane 1951



2017 N. 17th Ave. 1941



Comparables

1802 17th Ave. 1949



1810 N. 16th Ave. 1945



Comparables

2041 N. Laurel Ave. 1942



2242 N. 16th Ave 1947



1809 17th Ave. 1949





1613 16th Ave. 1952



1515 Palm Lane 1948




Comparables

2201 N. Laurel Ave. 1944



2202 N. 15th Ave. 1952



1841 Laurel Ave. 1951




Comparables

2201 N. Laurel Ave. 1944



2025 Laurel Ave. 1952



Comparables

2038 N. 15th Ave. 1947



2014 Laurel Ave. 1953



1626 N. Laurel Ave. 1949



1825 16th Ave. 1949



Comparables

1842 N. Laurel Ave. 1939

