SILVER LAKE HISTORIC DISTRICT
HARDING TWP., MORRIS CO., NJ
PINE BROOK BELOW SILVER
LAKE, ON SITE # 44

PHOTO 1/67

BLUE HILL RD.3

SILVER LAKE HISTORIC DISTRICT
HARDING TOWNSHIP, MORRIS CO.
N.J.

RURAL INTERSECTION IN
HEART OF SILVER LAKE DISTRICT

PHOTO 2/67

SILVER LAKE HISTORIC DISTRICT
HARDING TOWNSHIP, MORRIS COUNTY, N.J.

SITE 1

PHOTO 3/67

SILVER LAKE HISTORIC DISTRICT
HARDING TOWNSHIP, MORRIS COUNTY, N.J

SITE 5

PHOTO 4/67

SILVER LAKE HISTORIC DISTRICT
HARDING TOWNSHIP, MORRIS COUNTY, N.J.

SITE 7

PHOTO 5/67

SILVER LAKE HISTORIC DISTRICT
HARDING TOWNSHIP, MORRIS CO.
N.J.

SITE 8

PHOTO 6/67

SILVER LAKE HISTORIC DISTRICT
HARDING TOWNSHIP, MORRIS COUNTY, N.J.

SITE 9

PHOTO 7/67

SILVER LAKE HISTORIC DISTRICT
HARDING TOWNSHIP, MORRIS COUNTY, N.J.

SITE 11
LOOKING EAST FROM JAMES STREET

PHOTO 8/67

SILVER LAKE HISTORIC DISTRICT
HARDING TOWNSHIP, MORRIS CO., N.J.

SITE 19

PHOTO 9/67

SILVER LAKE HISTORIC DISTRICT
HARDING TOWNSHIP, MORRIS COUNTY, N.J.

SITE 20

(10/67)

PHOTO 10

SILVER LAKE HISTORIC DISTRICT
HARDING TOWNSHIP, MORRIS COUNTY, N.J.
SITE 22

(11/67)
PHOTO 11


12

SILVER LAKE HISTORIC DISTRICT
HARDING TOWNSHIP, MORRIS COUNTY, NJ.

SITE 22

(12/67)
PHOTO 12

SILVER LAKE HISTORIC DISTRICT
HARDING TOWNSHIP, MORRIS COUNTY, N.J

BRIDGE OVER UPPER PINE BROOK
SITE 23

PHOTO 13/67

SILVER LAKE HISTORIC DISTRICT
HARDING TOWNSHIP, MORRIS COUNTY, N.J.

SITE 24 - MAIN HOUSE

(14/67)
PHOTO 14

SILVER LAKE HISTORIC DISTRICT
HARDING TOWNSHIP, MORRIS COUNTY, NJ

SITE 24 - TENANT HOUSE

(15/67)
PHOTO 15

SILVER LAKE HISTORIC DISTRICT

HARDING TOWNSHIP, MORRIS COUNTY, N.J.

"CRESTLEY"

SITE 25

(16/67)

PHOTO 16

SILVER LAKE HISTORIC DISTRICT
HARDING TOWNSHIP, MORRIS COUNTY, N.J.

SITE 26

(17/67)
PHOTO 17

SILVER LAKE HISTORIC DISTRICT
HARDING TOWNSHIP, MORRIS COUNTY, N.J.

STABLE - NOW RESIDENCE
SITE 28

(18/67)
PHOTO 18

SILVER LAKE HISTORIC DISTRICT
HARDING TOWNSHIP, MORRIS COUNTY, N.J.

VAN BEUREN FARM OUTBUILDINGS
SITE 29

(19/67)
PHOTO 19

20

SILVER LAKE HISTORIC DISTRICT
HARDING TOWNSHIP, MORRIS COUNTY, N.J.

SITE 38

PHOTO 20/67

SILVER LAKE HISTORIC DISTRICT
HARDING TOWNSHIP, MORRIS COUNTY, N.J.

SITE 40

(21/67)
PHOTO 21

SILVER LAKE HISTORIC DISTRICT
HARDING TOWNSHIP, MORRIS COUNTY, N.J.

SITE 41 - "HOLLYHILL"

(22/67)
PHOTO 22

SILVER LAKE HISTORIC DISTRICT
HARDING TOWNSHIP, MORRIS COUNTY, N.J.

COLGATE STABLE

SITE 42

(23/67)
PHOTO 23

SILVER LAKE HISTORIC DISTRICT

HARDING TOWNSHIP, MORRIS COUNTY, N.J.

SITE 43

(24/67)

PHOTO 24

SILVER LAKE HISTORIC DISTRICT
HARDING TOWNSHIP, MORRIS CO.
NJ

DAM AT SILVER LAKE
SITE 44

PHOTO 25/67

SILVER LAKE HISTORIC DISTRICT
HARDING TOWNSHIP, MORRIS COUNTY, N.J.

SILVER LAKE DAM (LEFT) AND SITE OF
THE BLUE MILL (IN TREES)

SITE 44

(26/67)
PHOTO 26

SILVER LAKE HISTORIC DISTRICT
HARDING TOWNSHIP, MORRIS COUNTY, N.J.
BRIDGE AT SILVER LAKE
SITE 45

PHOTO 27/67

SILVER LAKE HISTORIC DISTRICT
HARDING TOWNSHIP, MORRIS COUNTY, N.J.
SILVER LAKE AND HEALD HOUSE (SITE 47)

(28/67)
PHOTO 28

SILVER LAKE HISTORIC DISTRICT
HARDING TOWNSHIP, MORRIS COUNTY, N.J.

SILVER LAKE FROM THE DAM
SITE 48 IN BACKGROUND

(29/67)
PHOTO 29

30

SILVER LAKE HISTORIC DISTRICT

HARDING TOWNSHIP, MORRIS COUNTY, N.J.

RED GATE FARM

SITE 50

(30/67)

PHOTO 30

SILVER LAKE HISTORIC DISTRICT
HARDING TOWNSHIP, MORRIS COUNTY, N.J.

BARN + STABLE AT RED GATE FARM

SITE 50

PHOTO 31/67

SILVER LAKE HISTORIC DISTRICT
HARDING TOWNSHIP, MORRIS COUNTY, N.J.

SITE 53

(32/67)
PHOTO 32

SILVER LAKE HISTORIC DISTRICT
HARDING TOWNSHIP, MORRIS COUNTY, N.J.

SITE 54

PHOTO 33/62

SILVER LAKE HISTORIC DISTRICT
HARDING TOWNSHIP, MORRIS COUNTY, N.J.

SITE 61

(34/67)
PHOTO 34

MORRIS COUNTY, HARDING TOWNSHIP

SILVER LAKE HISTORIC [redacted] DISTRICT

SITE 62

(35/67)

PHOTO 35

36

SILVER LAKE HISTORIC DISTRICT
HARDING TOWNSHIP, MORRIS COUNTY, N.J.

SITE 63

PHOTO 36/67

SILVER LAKE HISTORIC DISTRICT
HARDING TOWNSHIP, MORRIS COUNTY, N.J.

SITE 65

PHOTO 37/67

38

SILVER LAKE HISTORIC DISTRICT
HARDING TOWNSHIP, MORRIS CO., N.J.

GREENHOUSE RUINS

SITE 66

(38/67)
PHOTO 38

39

SILVER LAKE HISTORIC DISTRICT
HARDING TOWNSHIP, MORRIS COUNTY, N.J.

GREENHOUSE FOUNDATIONS
SITE 66

(39/67)
PHOTO 39

SILVER LAKE HISTORIC DISTRICT
HARDING TOWNSHIP, MORRIS COUNTY, NJ

GREENHOUSE FOUNDATIONS

SITE 66

PHOTO 40/67

SILVER LAKE HISTORIC DISTRICT
HARDING TOWNSHIP, MORRIS COUNTY, N.J.

SITE 71

PHOTO 41/67

SILVER LAKE HISTORIC DISTRICT
HARDING TOWNSHIP, MORRIS CO., N.J.

OPEN SPACE / BRIDLE TRAIL
VIEW SOUTH FROM BLUE MILL ROAD

SITE 72

(42/67)
PHOTO 42

43

SILVER LAKE HISTORIC DISTRICT
HARDING TOWNSHIP, MORRIS COUNTY, N.J.
ORCHARD, SITE 76

(43/67)
PHOTO 43

SILVER LAKE HISTORIC DISTRICT
HARDING TWP., MORRIS CO. N.J.
SITE 77

(44/67)
PHOTO 44



SILVER LAKE HISTORIC DISTRICT
HARDING TOWNSHIP, MORRIS CO.
NJ

SITE 78

PHOTO 45/67

SILVER LAKE HISTORIC DISTRICT
HARDING TOWNSHIP, MORRIS CO., N.J.

SITE 78

(46/67)
PHOTO 46

SILVER LAKE HISTORIC DISTRICT
HARDING TOWNSHIP, MORRIS CO. NJ

SITE 81

ABANDONED 18th C. ROAD STILL USED AS A BRIDLE PATH

(47/67)
PHOTO 47



SILVER LAKE HISTORIC DISTRICT
HARDING TWP., MORRIS CO., N.J.

VIEW EAST ON CHERRY LANE,
SITE 83 IS FIELD TO LEFT

(48/67)
PHOTO 48

SILVER LAKE HISTORIC DISTRICT
HARDING TOWNSHIP, MORRIS COUNTY, N.J.

SITE 84

PHOTO 49/67

50

SILVER LAKE HISTORIC DISTRICT
HARDING TOWNSHIP, MORRIS CO., N.J.

HOUSE - SITE 85

PHOTO 50/67

SILVER LAKE HISTORIC DISTRICT
HARDING TOWNSHIP, MORRIS COUNTY, N.J.
BARN - SITE 85

PHOTO 51/67

SILVER LAKE HISTORIC DISTRICT
HARDING TOWNSHIP, MORRIS COUNTY, N.J.

SITE 87

(52/67)
PHOTO 52

SILVER LAKE HISTORIC DISTRICT
HARDING TOWNSHIP, MORRIS COUNTY, N.J.

SITE 90

(53/67)
PHOTO 53

SILVER LAKE HISTORIC DISTRICT
HARDING TOWNSHIP, MORRIS COUNTY, N.J.
SITE 91

(54/67)
PHOTO 54

SILVER LAKE HISTORIC DISTRICT
HARDING TOWNSHIP, MORRIS CO NJ

BRIDGE OVER PINE BROOK

SITE #2

(55/67)
PHOTO 55

SILVER LAKE HISTORIC DISTRICT
HARDING TOWNSHIP, MORRIS COUNTY, N.J
SITE 93

PHOTO 56/67

SILVER LAKE HISTORIC DISTRICT
HARDING TOWNSHIP, MORRIS COUNTY, N.J

LOWER DAM ON DICKSON'S MILL ROAD
SITE 94

(57/67)
PHOTO 57

58

SILVER LAKE HISTORIC DISTRICT
HARDING TOWNSHIP, MORRIS CO., N.J
LOWER DAM ON DICKSON'S MILL ROAD
SITE 94

(58/67)
PHOTO 58

SILVER LAKE HISTORIC DISTRICT
HARDING TOWNSHIP, MORRIS COUNTY, N.J
REMAINS OF UPPER DAM AND MILLPOND
SITE ALONG DICKSON'S MILL ROAD
SITE 94

PHOTO 59/67

SILVER LAKE HISTORIC DISTRICT
HARDING TOWNSHIP, MORRIS CO. N.J

ALONG FLOODPLAIN OF PINE BROOK,
BELOW SILVER LAKE

SITE 94

PHOTO 60/67

SILVER LAKE HISTORIC DISTRICT
HARDING TOWNSHIP, MORRIS COUNTY, N.J

NON-CONTRIBUTING HOUSE (SITE 95) IN FOREGROUND
NON-CONTRIBUTING "GROTTA HOUSE" (SITE 90)
DESIGNED BY RICHARD MEIER, IN BACKGROUND

(61/67)
PHOTO 61



SILVER
[redacted] LAKE HISTORIC DISTRICT
HARDING TOWNSHIP, MORRIS COUNTY, NJ

SITE 96

PHOTO 62/67

SILVER LAKE HISTORIC DISTRICT
HARDING TOWNSHIP, MORRIS COUNTY, N.J

SITE 97

(63/67)
PHOTO 63

SILVER LAKE HISTORIC DISTRICT
HARDING TOWNSHIP, MORRIS COUNTY, N.J.

SITE 98

(64/67)
PHOTO 64

SILVER LAKE HISTORIC DISTRICT
HARDING TOWNSHIP, MORRIS COUNTY, N.J.

SITE 99 - BARN

(65/67)
PHOTO 65