



UNITED STATES DEPARTMENT OF THE INTERIOR
NATIONAL PARK SERVICE

NATIONAL REGISTER OF HISTORIC PLACES
PROPERTY PHOTOGRAPH FORM

(Type all entries - attach to or enclose with photograph)

STATE	
New Jersey	
COUNTY	
Union	
FOR NPS USE ONLY	
ENTRY NUMBER	DATE
	NOV 19 1974

SEE INSTRUCTIONS

1. NAME

COMMON: Seventeenth Century Clark House
AND/OR HISTORIC:

2. LOCATION

STREET AND NUMBER:
593 Madison Hill Road
CITY OR TOWN:
Township of Clark

STATE: New Jersey
CODE: 34
COUNTY: Union

CODE
039

3. PHOTO REFERENCE


PHOTO CREDIT: Keith Torre, New York Daily News
DATE OF PHOTO: Spring, 1974
NEGATIVE FILED AT: Historic Sites Section, Box 1420, Trenton, NJ

4. IDENTIFICATION

DESCRIBE VIEW, DIRECTION, ETC.

Camera facing west. View of front facade and the overhanging gable end.

#1 of 3 photos



PROPERTY OF THE NATIONAL REGISTER
☆ U.S. GOVERNMENT PRINTING OFFICE: 1973-729-152/1446 III-1



**NATIONAL REGISTER OF HISTORIC PLACES
PROPERTY PHOTOGRAPH FORM**

(Type all entries - attach to or enclose with photograph)

STATE	
New Jersey	
COUNTY	
Union	
FOR NPS USE ONLY	
ENTRY NUMBER	DATE
	NOV 19 1974

SEE INSTRUCTIONS


1. NAME

COMMON: **Seventeenth Century Clark House**
AND/OR HISTORIC:

2. LOCATION

STREET AND NUMBER:
593 Madison Hill Road
CITY OR TOWN:
Township of Clark

STATE:	CODE	COUNTY:	CODE
New Jersey	34	Union	039



3. PHOTO REFERENCE

PHOTO CREDIT: **Keith Torre, New York Daily News**
DATE OF PHOTO: **Spring, 1974**
NEGATIVE FILED AT: **Dept. of Environmental Protection, Historic Sites Section,
Box 1420, Trenton, NJ**

4. IDENTIFICATION

DESCRIBE VIEW, DIRECTION, ETC.

Camera facing south. View of front facade and giving some indication of the steep pitch of the roof.

#2 of 3 photos

PROPERTY OF THE NATIONAL REGISTER



NATIONAL REGISTER OF HISTORIC PLACES
PROPERTY PHOTOGRAPH FORM

(Type all entries - attach to or enclose with photograph)

STATE	New Jersey	
COUNTY	Union	
FOR NPS USE ONLY		
ENTRY NUMBER		DATE
		NOV 19 1974

SEE INSTRUCTIONS

1. NAME

COMMON: Seventeenth Century Clark House
AND/OR HISTORIC:

2. LOCATION


STREET AND NUMBER: 593 Madison Hill Road

CITY OR TOWN: Township of Clark

STATE: <u>New Jersey</u>	CODE: <u>34</u>	COUNTY: <u>Union</u>	CODE: <u>039</u>
--------------------------	-----------------	----------------------	------------------

3. PHOTO REFERENCE

PHOTO CREDIT: Joseph De Caro, Fanwood, NJ
DATE OF PHOTO: Spring, 1974
NEGATIVE FILED AT: De Caro, 234 Martine Ave., Fanwood, NJ



4. IDENTIFICATION

DESCRIBE VIEW, DIRECTION, ETC.

Interior view of the exposed (presently) gunstock

post.

#3 of 3 photos

PROPERTY OF THE NATIONAL REGISTER