



NATIONAL REGISTER OF HISTORIC PLACES
PROPERTY PHOTOGRAPH FORM

(Type all entries - attach to or enclose with photograph)

STATE	Tennessee	
COUNTY	Monroe	
FOR NPS USE ONLY		
ENTRY NUMBER	SEP 10 1974	DATE

SEE INSTRUCTIONS

1. NAME

COMMON: The Stickley House
AND/OR HISTORIC: The Cannon House

2. LOCATION


STREET AND NUMBER:
1000 feet west of intersection of U.S. 411 and Tenn. 68
CITY OR TOWN:
Madisonville
STATE: Tennessee CODE 47 COUNTY: Monroe CODE 123

3. PHOTO REFERENCE

PHOTO CREDIT: Michael Carberry
DATE OF PHOTO: July, 1973
NEGATIVE FILED AT:
Tennessee Historical Commission

4. IDENTIFICATION

DESCRIBE VIEW, DIRECTION, ETC.
Front elevation



#1 of 4



STATE	Tennessee	
COUNTY	Monroe	
FOR NPS USE ONLY		
ENTRY NUMBER	SEP 10 1974	DATE

NATIONAL REGISTER OF HISTORIC PLACES
PROPERTY PHOTOGRAPH FORM

(Type all entries - attach to or enclose with photograph)

SEE INSTRUCTIONS

1. NAME

COMMON: The Stickley House

AND/OR HISTORIC: The Cannon House

2. LOCATION

STREET AND NUMBER:

1000 feet west of intersection of U.S. 411 and Tenn. 68

CITY OR TOWN:

Madisonville

STATE:

Tennessee

CODE

47

COUNTY:

Monroe

CODE

123

3. PHOTO REFERENCE

PHOTO CREDIT: Michael Carberry

DATE OF PHOTO: July, 1973


NEGATIVE FILED AT:

Tennessee Historical Commission

4. IDENTIFICATION

DESCRIBE VIEW, DIRECTION, ETC.

West elevation



#2 of 4



STATE	Tennessee	
COUNTY	Monroe	
FOR NPS USE ONLY		
ENTRY NUMBER	SEP 10 1974	DATE

NATIONAL REGISTER OF HISTORIC PLACES
PROPERTY PHOTOGRAPH FORM

(Type all entries - attach to or enclose with photograph)

SEE INSTRUCTIONS

1. NAME:

COMMON: The Stickley House
AND/OR HISTORIC: The Cannon House

2. LOCATION

STREET AND NUMBER:
1000 feet west of intersection of U.S. 411 and Tenn. 68
CITY OR TOWN:
Madisonville


STATE:	CODE	COUNTY:	CODE
Tennessee	47	Monroe	123

3. PHOTO REFERENCE

PHOTO CREDIT: Michael Carberry
DATE OF PHOTO: July, 1973
NEGATIVE FILED AT: Tennessee Historical Commission

4. IDENTIFICATION

DESCRIBE VIEW, DIRECTION, ETC.
Close-up of front elevation, showing entrance



#3 of 4



NATIONAL REGISTER OF HISTORIC PLACES
PROPERTY PHOTOGRAPH FORM

(Type all entries - attach to or enclose with photograph)

STATE	
Tennessee	
COUNTY	
Monroe	
FOR NPS USE ONLY	
ENTRY NUMBER	DATE
SEP 10 1974	

SEE INSTRUCTIONS

1. NAME

COMMON: The Stickley House

AND/OR HISTORIC: The Cannon House

2. LOCATION

STREET AND NUMBER:

1000 feet west of intersection of U.S. 411 and Tenn. 68

CITY OR TOWN:

Madisonville

STATE:

Tennessee

CODE

47

COUNTY:

Monroe

CODE

123

3. PHOTO REFERENCE

PHOTO CREDIT: Michael Carberry

DATE OF PHOTO: July, 1973


NEGATIVE FILED AT:

Tennessee Historical Commission

4. IDENTIFICATION

DESCRIBE VIEW, DIRECTION, ETC.

East elevation



#4