



Norman No. 1 Oil Well
Northeast Corner of Mill and
First Streets
Neodesha, Kansas

Photo No. 1

By: Ralph J. Christian, AASLH

Negative at: Historic Sites Survey

Date: May 1977

View: From west, showing recon-
structed drilling rig on well
site.



NORMAN No. 1 OIL WELL

Photo credit: AASLH

Norman No. 1 Oil Well
Northeast Corner of Mill and
First Streets
Neodesha, Kansas

Photo No. 2
By: Ralph J. Christian, AASLH
Negative at: Historic Sites Survey
Date: May 1977

View: From southwest, showing
reconstructed drilling rig on
well site.



NORMAN No. 1 OIL WELL
Photo credit: AASLH


Norman No. 1 Oil Well 
Northeast Corner of Mill and
First Streets
Neodesha, Kansas

Photo No. 3

By: Ralph J. Christian, AASLH

Negative at: Historic Sites Survey

Date: May 1977

View: From west, showing museum
and information center and
reconstructed drilling rig on
well site.



NORMAN No. 1 OIL WELL
Photo credit: AASLH


Norman No. 1 Oil Well 
Northeast Corner of Mill and
First Streets
Neodesha, Kansas

Photo No. 4

By: Ralph J. Christian, AASLH

Negative at: Historic Sites Survey

Date: May 1977

View: From southeast, showing portion
of steel girder bridge, reconstructed
drilling rig, and Verdigris River.




NORMAN No. 1 OIL WELL

Photo credit: AASLH

Norman No. 1 Oil Well
Northeast Corner of Mill and
First Streets
Neodesha, Kansas

Photo No. 5
By: Ralph J. Christian, AASLH
Negative at: Historic Sites Survey
Date: May 1977

View: Original Norman No. 1 bull
wheel and drilling tools.



NORMAN No. 1 OIL WELL
Photo credit: AASLH

Norman No. 1 Oil Well
Northeast Corner of Mill and
First Streets
Neodesha, Kansas

Photo No. 6

By: Ralph J. Christian, AASLH

Negative at: Historic Sites Survey

Date: May 1977

View: Drilling equipment in
reconstructed shed of drilling rig.