




UNITED STATES DEPARTMENT OF THE INTERIOR
NATIONAL PARK SERVICE

NATIONAL REGISTER OF HISTORIC PLACES
PROPERTY PHOTOGRAPH FORM

(Type all entries - attach to or enclose with photograph)

STATE Maryland	
COUNTY Baltimore	
FOR NPS USE ONLY	
ENTRY NUMBER	DATE
	NOV 9 1972



SEE INSTRUCTIONS

1. NAME			
COMMON: Lutherville Historic District ✓			
AND/OR HISTORIC: Lutherville			
2. LOCATION			
STREET AND NUMBER: 313 Morris Avenue			
CITY OR TOWN: Lutherville			
STATE: Maryland	CODE 24	COUNTY: Baltimore	CODE 005
3. PHOTO REFERENCE			
PHOTO CREDIT: Rodd L. Wheaton			
DATE OF PHOTO: May 1971			
NEGATIVE FILED AT: Rodd L. Wheaton, 127 West Lafayette Avenue, Baltimore, Maryland			
4. IDENTIFICATION			
DESCRIBE VIEW, DIRECTION, ETC. Oakgrove, 313 Morris Avenue West Facade			



UNITED STATES DEPARTMENT OF THE INTERIOR
NATIONAL PARK SERVICE

NATIONAL REGISTER OF HISTORIC PLACES
PROPERTY PHOTOGRAPH FORM

(Type all entries - attach to or enclose with photograph)

STATE
Maryland

COUNTY
Baltimore

FOR NPS USE ONLY

ENTRY NUMBER

DATE

RECEIVED
OCT 24 1972

NOV 9

1972

NATIONAL
REGISTER

SEE INSTRUCTIONS

1. NAME

COMMON: Lutherville Historic District

AND/OR HISTORIC: Lutherville

2. LOCATION

STREET AND NUMBER: North of I-695, West of York Road, South of Ridgely Road, East of Riderwood-Lutherville Drive

CITY OR TOWN:

Lutherville

STATE:

Maryland

CODE

24

COUNTY:

Baltimore

CODE

005

3. PHOTO REFERENCE

PHOTO CREDIT: Rodd L. Wheaton

DATE OF PHOTO: May 1971

NEGATIVE FILED AT:

Rodd L. Wheaton, 127 West Lafayette Avenue, Baltimore, Maryland

4. IDENTIFICATION

DESCRIBE VIEW, DIRECTION, ETC.

The Octagon, 1708 Kurtz Avenue, East Facade

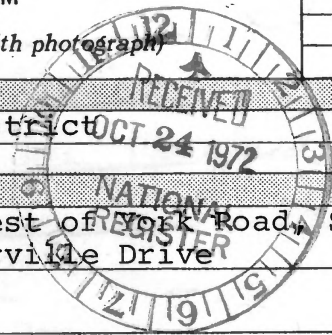


UNITED STATES DEPARTMENT OF THE INTERIOR
NATIONAL PARK SERVICE

NATIONAL REGISTER OF HISTORIC PLACES
PROPERTY PHOTOGRAPH FORM

(Type all entries - attach to or enclose with photograph)

STATE Maryland	
COUNTY Baltimore	
FOR NPS USE ONLY	
ENTRY NUMBER	DATE
NOV 9	1972



1. NAME			
COMMON: Lutherville Historic District			
AND/OR HISTORIC: Lutherville			
2. LOCATION			
STREET AND NUMBER: North of I-695, West of York Road, South of Ridgely Road, East of Riderwood-Lutherville Drive			
CITY OR TOWN: Lutherville			
STATE: Maryland	CODE 24	COUNTY: Baltimore	CODE 005
3. PHOTO REFERENCE			
PHOTO CREDIT: Rodd L. Wheaton			
DATE OF PHOTO: May 1971			
NEGATIVE FILED AT: Rodd L. Wheaton, 127 West Lafayette Avenue, Baltimore, Maryland			
4. IDENTIFICATION			
DESCRIBE VIEW, DIRECTION, ETC. 311 West Seminary Avenue, Southwest Facade			

SEE INSTRUCTIONS



UNITED STATES DEPARTMENT OF THE INTERIOR
NATIONAL PARK SERVICE

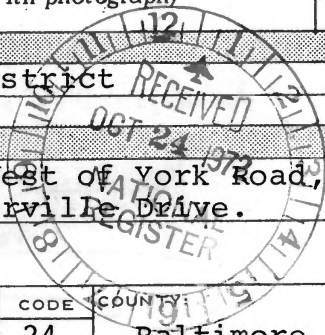
NATIONAL REGISTER OF HISTORIC PLACES

PROPERTY PHOTOGRAPH FORM

(Type all entries - attach to or enclose with photograph)

STATE Maryland	
COUNTY Baltimore	
FOR NPS USE ONLY	
ENTRY NUMBER NOV 9 1972	DATE

1. NAME			
COMMON: <input checked="" type="checkbox"/> Lutherville Historic District			
AND/OR HISTORIC: Lutherville			
2. LOCATION			
STREET AND NUMBER: North of I-695, West of York Road, South of Ridgely Road, East of Riderwood Lutherville Drive.			
CITY OR TOWN: Lutherville			
STATE: Maryland	CODE 24	COUNTY: Baltimore	CODE 005
3. PHOTO REFERENCE			
PHOTO CREDIT: Rodd L. Wheaton			
DATE OF PHOTO: May 1971			
NEGATIVE FILED AT: Rodd L. Wheaton, 127 West Lafayette Avenue, Baltimore, Maryland			
4. IDENTIFICATION			
DESCRIBE VIEW, DIRECTION, ETC. St. Paul's Evangelical Lutheran Church West Facade.			



SEE INSTRUCTIONS



UNITED STATES DEPARTMENT OF THE INTERIOR
NATIONAL PARK SERVICE

NATIONAL REGISTER OF HISTORIC PLACES

PROPERTY PHOTOGRAPH FORM

(Type all entries - attach to or enclose with photograph)

STATE

Maryland


COUNTY

Baltimore

FOR NPS USE ONLY

ENTRY NUMBER
NOV 9 1972

DATE



SEE INSTRUCTIONS

1. NAME			
COMMON: Lutherville Historic District			
AND/OR HISTORIC: Lutherville			
2. LOCATION			
STREET AND NUMBER: North of I-695, West of York Road, South of Ridgely Road, East of Riderwood-Lutherville Drive			
CITY OR TOWN: Lutherville			
STATE: Maryland	CODE 24	COUNTY: Baltimore	CODE 005
3. PHOTO REFERENCE			
PHOTO CREDIT: Rodd L. Wheaton			
DATE OF PHOTO: May 1971			
NEGATIVE FILED AT: Rodd L. Wheaton, 127 West Lafayette Avenue, Baltimore, Maryland			
4. IDENTIFICATION			
DESCRIBE VIEW, DIRECTION, ETC. 302 North Avenue, South Facade			



UNITED STATES DEPARTMENT OF THE INTERIOR
NATIONAL PARK SERVICE

NATIONAL REGISTER OF HISTORIC PLACES
PROPERTY PHOTOGRAPH FORM

(Type all entries - attach to or enclose with photograph)

STATE

Maryland

COUNTY

Baltimore

FOR NPS USE ONLY

ENTRY NUMBER

NOV 9 1972

DATE

1. NAME

COMMON: Lutherville Historic District

AND/OR HISTORIC: Lutherville

2. LOCATION

STREET AND NUMBER: North of I-695, West of York Road, South of Ridgely Road, East of Riderwood-Lutherville Drive

CITY OR TOWN:

Lutherville

STATE:

Maryland

CODE

24

COUNTY:

Baltimore

CODE

005

3. PHOTO REFERENCE

PHOTO CREDIT: Rodd L. Wheaton

DATE OF PHOTO: May 1971


NEGATIVE FILED AT:

Rodd L. Wheaton, 127 West Lafayette Avenue, Baltimore, Maryland

4. IDENTIFICATION

DESCRIBE VIEW, DIRECTION, ETC.

1611 Francke Avenue, West Facade



SEE INSTRUCTIONS