



Patten - Smith House, Bath, Me.

neg. 2

GEO. F. PATTEN

Photo by S<sup>r</sup> Patten, Bath, 1971



Central Church, Bath, Me.

neg. 2

Photo by S. E. Cobbe. Bath, 1971





PROPERTY OF THE NATIONAL REGISTER

photo #1: U.S. Custom House. View towards the Northeast.

DESCRIBE VIEW, DIRECTION, ETC.



4. IDENTIFICATION

James H. Mundy

January, 1913

Commissioner  
Mining Historic Preservation

PHOTO CREDIT

DATE

NEGATIVE FILED AT

3. PHOTO REFERENCE

Front Street

STREET AND NUMBER

Maine

29999999

Bath

STATE

COUNTY

TOWN

5. LOCATION

Bath Historic District

S3\053

COMMON

INDICATOR HISTORIC

NUMERIC CODE (Assigned by NPS)

1. NAME

(Type all entries - attach to or enclose with photograph)

**NATIONAL REGISTER OF HISTORIC PLACES**

NATIONAL PARK SERVICE  
UNITED STATES DEPARTMENT OF THE INTERIOR

(G135)  
FORM 10-301 A

1

No. 2. Custom House toward the Northeast





Central Church, view towards  
the street

3

NPS Number

UNITED STATES DEPARTMENT OF THE INTERIOR  
NATIONAL PARK SERVICE

FORM 10-301 A  
(6/72)

Title:

**NATIONAL REGISTER OF HISTORIC PLACES  
PROPERTY PHOTOGRAPH FORM**

(Type all entries - attach to or enclose with photograph)

1. NAME COMMON		AND/OR HISTORIC	NUMERIC CODE (Assigned by NPS) 23/023
-------------------	--	-----------------	--

2. LOCATION STATE		COUNTY	TOWN
Maine		Sagadahoc	Bath
STREET AND NUMBER			

3. PHOTO REFERENCE PHOTO CREDIT		DATE	NEGATIVE FILED AT
James H. Mundy		January, 1973	Maine Historic Preservation Commission

4. IDENTIFICATION DESCRIBE VIEW, DIRECTION, ETC.
---

Photo #3: Central Church. View towards the Northwest.

PROPERTY OF THE NATIONAL REGISTER





UNITED STATES DEPARTMENT OF THE INTERIOR  
NATIONAL PARK SERVICE  
**NATIONAL REGISTER OF HISTORIC PLACES**  
**PROPERTY PHOTOGRAPH FORM**

(Type all entries - attach to or enclose with photograph)

1. NAME

COMMON

AND/OR HISTORIC

NUMERIC CODE (Assigned by NPS)

Bath Historic District

23/023

MAY 17 1973

2. LOCATION

STATE

COUNTY

TOWN

Maine

Sagadahoc

Bath

STREET AND NUMBER

Washington at Winter Streets

3. PHOTO REFERENCE

PHOTO CREDIT

DATE

NEGATIVE FILED AT

James H. Mundy


January, 1973

Maine Historic Preservation  
Commission

4. IDENTIFICATION

DESCRIBE VIEW, DIRECTION, ETC.

Photo #4: Winter Street Church. View towards the West.



51773

4

Winter St. Church; view toward



5

Swendenborgian Church; view towards

FORM 10-301 A  
(6/72)

UNITED STATES DEPARTMENT OF THE INTERIOR  
NATIONAL PARK SERVICE  
**NATIONAL REGISTER OF HISTORIC PLACES**  
**PROPERTY PHOTOGRAPH FORM**  
(Type all entries - attach to or enclose with photograph)

<b>1. NAME</b>		
COMMON	AND/OR HISTORIC	NUMERIC CODE (Assigned by NPS)
NPS Number Bath Historic District		23/023
<b>2. LOCATION</b>		
STATE	COUNTY	TOWN
Maine	Sagadahoc	Bath
STREET AND NUMBER		
Middle at Winter Streets		
<b>3. PHOTO REFERENCE</b>		
PHOTO CREDIT	DATE	NEGATIVE FILED AT
James H. Mundy	January, 1973	Maine Historic Preservation Commission
<b>4. IDENTIFICATION</b>		
DESCRIBE VIEW, DIRECTION, ETC.		

MAY 17 1973



Photo #5: Swendenborgian Church. View towards the Northwest.

PROPERTY OF THE NATIONAL REGISTER



⑥ Richardson Goodfellow House  
View towards the Northwest

FORM 10-301 A  
(6/72)

UNITED STATES DEPARTMENT OF THE INTERIOR  
NATIONAL PARK SERVICE

NATIONAL REGISTER OF HISTORIC PLACES  
PROPERTY PHOTOGRAPH FORM

(Type all entries - attach to or enclose with photograph)

1. NAME		
COMMON	AND/OR HISTORIC	NUMERIC CODE (Assigned by NPS)
Bath Historic District		23/023
2. LOCATION		
STATE	COUNTY	TOWN
Maine	Sagadahoc	Bath
STREET AND NUMBER		
964 Washington Street		
3. PHOTO REFERENCE		
PHOTO CREDIT	DATE	NEGATIVE FILED AT
James H. Mundy	January, 1973	Maine Historic Preservation Commission
4. IDENTIFICATION		
DESCRIBE VIEW, DIRECTION, ETC.		

Photo #6: Richardson-Goodfellow House. View towards the Northwest.







8

Patten-Smith House

FORM 10-301 A  
(6/72)

UNITED STATES DEPARTMENT OF THE INTERIOR  
NATIONAL PARK SERVICE

**NATIONAL REGISTER OF HISTORIC PLACES  
PROPERTY PHOTOGRAPH FORM**

(Type all entries - attach to or enclose with photograph)

**1. NAME**

COMMON

AND/OR HISTORIC

NUMERIC CODE (Assigned by NPS)

Bath Historic District

23/023

MAY 1 1973

**2. LOCATION**

STATE

COUNTY

TOWN

Maine

Sagadahoc

Bath

STREET AND NUMBER

406 Front Street

**3. PHOTO REFERENCE**

PHOTO CREDIT

DATE

NEGATIVE FILED AT

James H. Mundy

January, 1973

Maine Historic Preservation  
Commission

**4. IDENTIFICATION**

DESCRIBE VIEW, DIRECTION, ETC.

Photo #8: Patten-Smith House. View towards the Northwest.



PROPERTY OF THE NATIONAL REGISTER



9

# Sagadahoc County Court House

FORM 10-301 A  
(6/72)

UNITED STATES DEPARTMENT OF THE INTERIOR  
NATIONAL PARK SERVICE

## NATIONAL REGISTER OF HISTORIC PLACES PROPERTY PHOTOGRAPH FORM

(Type all entries - attach to or enclose with photograph)

1. NAME COMMON		AND/OR HISTORIC	NUMERIC CODE (Assigned by NPS)
Bath Historic District			23/023

2. LOCATION		
STATE	COUNTY	TOWN
Maine	Sagadahoc	Bath
STREET AND NUMBER		
High at Center Streets		

3. PHOTO REFERENCE		NEGATIVE FILED AT
PHOTO CREDIT	DATE	
James H. Mundy	January, 1973	Maine Historic Preservation Commission

4. IDENTIFICATION
DESCRIBE VIEW, DIRECTION, ETC.

Photo #9: Sagadahoc County Courthouse. View towards the West.



PROPERTY OF THE NATIONAL REGISTER



11

Row House

FORM 10-301 A  
(6/72)

UNITED STATES DEPARTMENT OF THE INTERIOR  
NATIONAL PARK SERVICE

**NATIONAL REGISTER OF HISTORIC PLACES  
PROPERTY PHOTOGRAPH FORM**

(Type all entries - attach to or enclose with photograph)

**1. NAME**

COMMON

AND/OR HISTORIC

NUMERIC CODE (Assigned by NPS)

Bath Historic District

23/023

**2. LOCATION**

STATE

COUNTY

TOWN

Maine

Sagadahoc

Bath

STREET AND NUMBER

849-859 High Street

**3. PHOTO REFERENCE**

PHOTO CREDIT

DATE

NEGATIVE FILED AT

James H. Mundy

January, 1973

Maine Historic Preservation  
Commission

**4. IDENTIFICATION**

DESCRIBE VIEW, DIRECTION, ETC.

Photo #11: Row House. View towards the East.



PROPERTY OF THE NATIONAL REGISTER



11A

Row Houses View towards the East

FORM 10-301 A  
(6/72)

UNITED STATES DEPARTMENT OF THE INTERIOR  
NATIONAL PARK SERVICE

**NATIONAL REGISTER OF HISTORIC PLACES  
PROPERTY PHOTOGRAPH FORM**

(Type all entries - attach to or enclose with photograph)

**1. NAME**

COMMON Title: Bath Historic District	AND/OR HISTORIC	NUMERIC CODE (Assigned by NPS) 23/023
---	-----------------	--

MAY 17 1973

**2. LOCATION**

STATE Maine	COUNTY Sagadahoc	TOWN Bath
----------------	---------------------	--------------

High Street

**3. PHOTO REFERENCE**

PHOTO CREDIT James H. Mundy	DATE January, 1973	NEGATIVE FILED AT Maine Historic Preservation Commission
--------------------------------	-----------------------	---

**4. IDENTIFICATION**

DESCRIBE VIEW, DIRECTION, ETC.

Photo #11A: Row Houses. View towards the East.



PROPERTY OF THE NATIONAL REGISTER





Drummond-Wright House

(12) View towards the East

FORM 10-301 A  
(6/72)

UNITED STATES DEPARTMENT OF THE INTERIOR  
NATIONAL PARK SERVICE

NATIONAL REGISTER OF HISTORIC PLACES  
PROPERTY PHOTOGRAPH FORM

(Type all entries - attach to or enclose with photograph)

1. NAME		NUMERIC CODE (Assigned by NPS)
COMMON	AND/OR HISTORIC	
Bath Historic District		23/023

MAY 17 1973


2. LOCATION		TOWN
STATE	COUNTY	
Maine	Sagadahoc	Bath
STREET AND NUMBER		

945 Washington Street

3. PHOTO REFERENCE		NEGATIVE FILED AT
PHOTO CREDIT	DATE	
James H. Mundy	January, 1973	Maine Historic Preservation Commission

4. IDENTIFICATION  
DESCRIBE VIEW, DIRECTION, ETC.

Photo #12: Drummond-Wright House. View towards the East.



PROPERTY OF THE NATIONAL REGISTER



McLellan - Morse House

(13) View of Washington St looking North

FORM 10-301-A  
(6/72)

UNITED STATES DEPARTMENT OF THE INTERIOR  
NATIONAL PARK SERVICE

NATIONAL REGISTER OF HISTORIC PLACES  
PROPERTY PHOTOGRAPH FORM

(Type all entries - attach to or enclose with photograph)

1. NAME		
COMMON	AND/OR HISTORIC	NUMERIC CODE (Assigned by NPS)
Bath Historic District		23/023
2. LOCATION		
STATE	COUNTY	TOWN
Maine	Sagadahoc	Bath
STREET AND NUMBER		
942 Washington Street		
3. PHOTO REFERENCE		
PHOTO CREDIT	DATE	NEGATIVE FILED AT
James H. Mundy	January, 1973	Maine Historic Preservation Commission
4. IDENTIFICATION		
DESCRIBE VIEW, DIRECTION, ETC.		




Photo #13: McLellan-Morse House. View of Washington Street looking North.



15

Patten-Baxter-Porter House  
towards the Northwest

FORM 10-301 A  
(6/72)

UNITED STATES DEPARTMENT OF THE INTERIOR  
NATIONAL PARK SERVICE

**NATIONAL REGISTER OF HISTORIC PLACES  
PROPERTY PHOTOGRAPH FORM**

(Type all entries - attach to or enclose with photograph)

NPS Number

Title

Location

**1. NAME**

COMMON	AND/OR HISTORIC	NUMERIC CODE (Assigned by NPS)
Bath Historic District		23/023

**2. LOCATION**

STATE	COUNTY	TOWN
Maine	Sagadahoc	Bath

**STREET AND NUMBER**

1045 Washington Street

**3. PHOTO REFERENCE**

PHOTO CREDIT	DATE	NEGATIVE FILED AT
James H. Mundy	January, 1973	Maine Historic Preservation Commission

**4. IDENTIFICATION**

DESCRIBE VIEW, DIRECTION, ETC.

Photo #15: Patten-Baxter-Porter House. View towards the Northwest.

PROPERTY OF THE NATIONAL REGISTER



MAY 17 1973



**(16)** Larrabee-Newell-Simpson House  
View towards the West


FORM 10-301 A  
(6/72)

UNITED STATES DEPARTMENT OF THE INTERIOR  
NATIONAL PARK SERVICE  
**NATIONAL REGISTER OF HISTORIC PLACES**  
**PROPERTY PHOTOGRAPH FORM**

(Type all entries - attach to or enclose with photograph)

1. NAME COMMON Title: Bath Historic District Bath Historic District		AND/OR HISTORIC	NUMERIC CODE (Assigned by NPS) 23/023
2. LOCATION STATE Maine		COUNTY Sagadahoc	TOWN Bath
STREET AND NUMBER 1080 Washington Street			
3. PHOTO REFERENCE PHOTO CREDIT James H. Mundy		DATE January, 1973	NEGATIVE FILED AT Maine Historic Preservation Commission
4. IDENTIFICATION DESCRIBE VIEW, DIRECTION, ETC.			

Photo #16: Larrabee-Newell-Simpson House. View towards the West.



PROPERTY OF THE NATIONAL REGISTER





18

Spear - Shaw House

View towards the East

FORM 10-301 A  
(6/72)

UNITED STATES DEPARTMENT OF THE INTERIOR  
NATIONAL PARK SERVICE

**NATIONAL REGISTER OF HISTORIC PLACES  
PROPERTY PHOTOGRAPH FORM**

*(Type all entries - attach to or enclose with photograph)*

<b>1. NAME</b>		
<b>COMMON</b>	<b>AND/OR HISTORIC</b>	<b>NUMERIC CODE (Assigned by NPS)</b>
Bath Historic District		23/023

MAY 17 1973

<b>2. LOCATION</b>		
<b>STATE</b>	<b>COUNTY</b>	<b>TOWN</b>
Maine	Sagadahoc	Bath
<b>STREET AND NUMBER</b>		

19 Dummer Street

<b>3. PHOTO REFERENCE</b>		
<b>PHOTO CREDIT</b>	<b>DATE</b>	<b>NEGATIVE FILED AT</b>
James H. Mundy	January, 1973	Maine Historic Preservation Commission

<b>4. IDENTIFICATION</b>
<b>DESCRIBE VIEW, DIRECTION, ETC.</b>

Photo #18: Spear-Shaw House. View towards the East.





19

York Hall  
View towards the West

FORM 10-301 A  
(6/72)

UNITED STATES DEPARTMENT OF THE INTERIOR  
NATIONAL PARK SERVICE

**NATIONAL REGISTER OF HISTORIC PLACES  
PROPERTY PHOTOGRAPH FORM**

*(Type all entries - attach to or enclose with photograph)*


<b>1. NAME</b>		
<b>COMMON</b>	<b>AND/OR HISTORIC</b>	<b>NUMERIC CODE (Assigned by NPS)</b>
Bath Historic District		23/023
<b>2. LOCATION</b>		
<b>STATE</b>	<b>COUNTY</b>	<b>TOWN</b>
Maine	Sagadahoc	Bath
<b>STREET AND NUMBER</b>		
1 Edward Street		
<b>3. PHOTO REFERENCE</b>		
<b>PHOTO CREDIT</b>	<b>DATE</b>	<b>NEGATIVE FILED AT</b>
James H. Mundy	January, 1973	Maine Historic Preservation Commission

MAY 17 1973

**4. IDENTIFICATION**

DESCRIBE VIEW, DIRECTION, ETC.

Photo #19: York Hall. View towards the West.





FORM 10-301 A  
(6/72)

NPS Number

UNITED STATES DEPARTMENT OF THE INTERIOR  
NATIONAL PARK SERVICE

**NATIONAL REGISTER OF HISTORIC PLACES  
PROPERTY PHOTOGRAPH FORM**

Title: *Bath*

*(Type all entries - attach to or enclose with photograph)*

**1. NAME**

COMMON

*Loc*  
Bath Historic District

AND/OR HISTORIC

NUMERIC CODE (Assigned by NPS)

23/023

**2. LOCATION**

STATE

Maine

COUNTY

Sagadahoc

TOWN

Bath

STREET AND NUMBER

Front Street

**3. PHOTO REFERENCE**

PHOTO CREDIT

James H. Mundy

DATE

January, 1973

NEGATIVE FILED AT

Maine Historic Preservation  
Commission

**4. IDENTIFICATION**

DESCRIBE VIEW, DIRECTION, ETC.

Photo #20: City Hall. View towards the East.



PROPERTY OF THE NATIONAL REGISTER

*City Hall*  
*View towards the East*



DRUGS

THE SPUNNY SHOP

CLOCK

A.G. PAGE CO.

REAGAN

MAY BANK

21

View of Front St towards the North

FORM 10-301 A  
(6/72)

UNITED STATES DEPARTMENT OF THE INTERIOR  
NATIONAL PARK SERVICE

NATIONAL REGISTER OF HISTORIC PLACES  
PROPERTY PHOTOGRAPH FORM

(Type all entries - attach to or enclose with photograph)

1. NAME COMMON		AND/OR HISTORIC	NUMERIC CODE (Assigned by NPS)
Bath Historic District			23/023 MAY 17 1973


2. LOCATION		
STATE	COUNTY	TOWN
Maine	Sagadahoc	Bath
STREET AND NUMBER		

Front Street

3. PHOTO REFERENCE PHOTO CREDIT		DATE	NEGATIVE FILED AT
James H. Mundy		January, 1973	Maine Historic Preservation Commission

4. IDENTIFICATION  
DESCRIBE VIEW, DIRECTION, ETC.

Photo #21: View of Front Street towards the North.



PROPERTY OF THE NATIONAL REGISTER





#22

⑥ Foreground left

FORM 10-301 A  
(6/72)


UNITED STATES DEPARTMENT OF THE INTERIOR  
NATIONAL PARK SERVICE  
**NATIONAL REGISTER OF HISTORIC PLACES**  
**PROPERTY PHOTOGRAPH FORM**

(Type all entries - attach to or enclose with photograph)

<b>1. NAME</b>		
COMMON	AND/OR HISTORIC	NUMERIC CODE (Assigned by NPS)
Bath Historic District		23/023
<b>2. LOCATION</b>		
STATE	COUNTY	TOWN
Maine	Sagadahoc	Bath
STREET AND NUMBER		
Washington Street		
<b>3. PHOTO REFERENCE</b>		
PHOTO CREDIT	DATE	NEGATIVE FILED AT
James H. Mundy	January, 1973	Maine Historic Preservation Commission
<b>4. IDENTIFICATION</b>		
DESCRIBE VIEW, DIRECTION, ETC.		

Photo #22: Looking North on Washington Street.

PROPERTY OF THE NATIONAL REGISTER



MAY 17 1973