



WELCOMES  
ALL  
TO  
SERVICES  
ON  
SUNDAY  
MORNING  
AT  
10:00  
A.M.  
WELCOMES

UNITED STATES DEPARTMENT OF THE INTERIOR  
NATIONAL PARK SERVICE

NATIONAL REGISTER OF HISTORIC PLACES  
PROPERTY PHOTOGRAPH FORM

(Type all entries - attach to or enclose with photograph)

STATE South Carolina	
COUNTY Dillon	
FOR NPS USE ONLY	
ENTRY NUMBER	DATE
JAN 17 1975	

1. NAME

COMMON: Catfish Creek Baptist Church  
AND/OR HISTORIC:

2. LOCATION

STREET AND NUMBER: 5 miles northwest of Latta at intersection of Dillon County roads 17-63 and 17-41.

CITY OR TOWN:  
Latta Vicinity

STATE: South Carolina	CODE 45	COUNTY: Dillon	CODE 033
--------------------------	------------	-------------------	-------------

3. PHOTO REFERENCE

PHOTO CREDIT: Pee Dee Regional Planning and Development Council (Staff)

DATE OF PHOTO: April 17, 1972

NEGATIVE FILED AT Pee Dee Regional Planning and Development Council  
P.O. Box 4366, Florence, S.C. 29501


4. IDENTIFICATION

DESCRIBE VIEW, DIRECTION, ETC.

Facade of church, photographer facing southeast.

#184

SEE INSTRUCTIONS





UNITED STATES DEPARTMENT OF THE INTERIOR  
NATIONAL PARK SERVICE

NATIONAL REGISTER OF HISTORIC PLACES  
PROPERTY PHOTOGRAPH FORM

(Type all entries - attach to or enclose with photograph)

STATE  
South Carolina

COUNTY  
Dillon

FOR NPS USE ONLY

ENTRY NUMBER      DATE

JAN 17 1975

1. NAME

COMMON: Catfish Creek Baptist Church

AND/OR HISTORIC:

2. LOCATION

STREET AND NUMBER: 5 miles northwest of Latta at intersection of Dillon County roads 17-63 and 17-41.

CITY OR TOWN:

Latta Vicinity

STATE:

South Carolina

CODE

45

COUNTY:

Dillon

CODE

033

3. PHOTO REFERENCE

PHOTO CREDIT: Pee Dee Regional Planning and Development Council (Staff)

DATE OF PHOTO: April 17, 1972

NEGATIVE FILED AT: Pee Dee Regional Planning and Development Council  
P.O. Box 4366, Florence, S.C. 29501


4. IDENTIFICATION

DESCRIBE VIEW, DIRECTION, ETC.

View of side wall, photographer facing east.  
Note educational building addition at rear.

#2084

SEE INSTRUCTIONS





UNITED STATES DEPARTMENT OF THE INTERIOR  
NATIONAL PARK SERVICE

NATIONAL REGISTER OF HISTORIC PLACES  
PROPERTY PHOTOGRAPH FORM

(Type all entries - attach to or enclose with photograph)

STATE South Carolina	
COUNTY Dillon	
FOR NPS USE ONLY	
ENTRY NUMBER	DATE
JAN 17 1975	

SEE INSTRUCTIONS

1. NAME

COMMON: Catfish Creek Baptist Church

AND/OR HISTORIC:

2. LOCATION

STREET AND NUMBER: 5 miles northwest of Latta at intersection of Dillon County roads 17-63 and 17-41.

CITY OR TOWN:

Latta Vicinity

STATE:

South Carolina

CODE

45

COUNTY:

Dillon

CODE

033

3. PHOTO REFERENCE

PHOTO CREDIT: Charles H. Ellenburg

DATE OF PHOTO: June 1972


NEGATIVE FILED AT: Pee Dee Regional Planning and Development Council  
P.O. Box 4366, Florence, S.C. 29501

4. IDENTIFICATION

DESCRIBE VIEW, DIRECTION, ETC.

Interior view of original pews which are attached to wainscoting on side aisles.

#374





UNITED STATES DEPARTMENT OF THE INTERIOR  
NATIONAL PARK SERVICE

NATIONAL REGISTER OF HISTORIC PLACES

PROPERTY PHOTOGRAPH FORM

(Type all entries - attach to or enclose with photograph)

STATE South Carolina	
COUNTY Dillon	
FOR NPS USE ONLY	
ENTRY NUMBER	DATE
JAN 17 1975	

SEE INSTRUCTIONS

1. NAME

COMMON: Catfish Creek Baptist Church

AND/OR HISTORIC:

2. LOCATION

STREET AND NUMBER: 5 miles northwest of Latta at intersection of Dillon County roads 17-63 and 17-41

CITY OR TOWN:

Latta Vicinity

STATE:

South Carolina

CODE

45

COUNTY:

Dillon

CODE

033

3. PHOTO REFERENCE

PHOTO CREDIT: Charles H. Ellenburg

DATE OF PHOTO: June 1972

NEGATIVE FILED AT: Pee Dee Regional Planning and Development Council  
P.O. Box 4366, Florence, S.C. 29501

4. IDENTIFICATION

DESCRIBE VIEW, DIRECTION, ETC.

Interior view showing original pews, pulpit area and unusual convex walls which accomodate baptismal dressing rooms.

#4 of 4

