



Rocky Island Historic District

Ashland County, Wisconsin

Robert Mackreth

August 30, 2004

Negatives located at the Apostle Islands National Lakeshore, 415 Washington Ave Bayfield WI 54814

Hodland Fish Camp, Fried Cabin; looking southwest

Photograph No. 1



Rocky Island Historic District

Ashland County, Wisconsin


Robert Mackreth

August 30, 2004

Negatives located at the Apostle Islands National Lakeshore, 415 Washington Ave Bayfield WI 54814

Benson fish camp, Bernard's cabin; looking southwest

Photograph No. 2



Rocky Island Historic District

Ashland County, Wisconsin

Robert Mockreth

August 30, 2004

Negatives located at the Apostle Islands National Lakeshore, 415 Washington Ave Bayfield WI 54814

Overall view of Benson Fish Camp, showing main cabin; looking west

Photograph No. 3



Rocky Island Historic District

Ashland County, Wisconsin

Robert Mackreth

August 30, 2004

Negatives located at the Apostle Islands National Lakeshore, 415 Washington Ave Bayfield WI 54814

Benson fish camp, Mildred's cabin, looking North

Photograph No. 4



Rocky Island Historic District

Ashland County, Wisconsin


Robert Mackreth

August 30, 2004

Negatives located at the Apostle Islands National Lakeshore, 415 Washington Ave Bayfield WI 54814

Benson Fish Camp, northern privy and skiff; looking south

Photograph No. 5



Rocky Island Historic District

Ashland County, Wisconsin

Robert Mackreth

August 30, 2004

Negatives located at the Apostle Island National Lakeshore, 415 Washington Avenue Bayfield WI 54814

Benson Fish Camp, "fish house;" looking northwest

Photograph No. 6



Rocky Island Historic District

Ashland County, Wisconsin

Robert Mackreth

August 30, 2004

Negatives located at the Apostle Islands National Lakeshore, 415 Washington Ave Bayfield WI 54814

Edwards Fish Camp, Edwards Cabin; looking southwest

Photograph No. 7



Rocky Island Historic District

Ashland County, Wisconsin

Robert MacKreth

August 30, 2004

Negatives located at the Apostle Islands National Lakeshore, 415 Washington Ave Bayfield WI 54814

Edward's Fish Camp, Norman's Cabin; looking west

Photograph No. 8



Rocky Island Historic District

Ashland County, Wisconsin

Robert Mackreth

August 30, 2004

Negatives located at the Apostle Islands National Lakeshore, 415 Washington Ave Bayfield WI 54814

Nelson fish camp, showing dock, tool shed, flagpole, and Nelson cabin; looking west

Photograph No. 9

Storebø
DON & BETH VOLD

JÅ VI HAR DET GODT I AMERIKA

AND IT COULD BE BETTER

Rocky Island Historic District

Ashland County, Wisconsin

Robert Mackreth

August 30, 2004

Negatives located at the Apostle Islands National Lakeshore, 415 Washington Ave Bayfield WI 54814

Nelson fish camp, sign on tool shed; looking north

Photograph No. 10



Rocky Island Historic District

Ashland County, Wisconsin

Robert Mackreth

August 30, 2004

Negatives located at the Apostle Islands National Lakeshore, 415 Washington Ave Bayfield WI 54814

Nelson fish camp, tool shed, looking southwest

Photograph No. 11



Rocky Island Historic District

Ashland County, Wisconsin

Robert Mackreth

August 30, 2004

Negatives located at the Apostle Islands National Lakeshore, 415 Washington Ave Bayfield WI 54814

Nelson fish camp, open area showing shoreline, net reel, and Erickson dock in background; looking south.

Photograph No. 12



Rocky Island Historic District

Ashland County, Wisconsin

Robert Mackreth

August 30, 2004

Negatives located at the Apostle Islands National Lakeshore, 415 Washington Ave Bayfield WI 54814

Nelson Fish Camp, Dief Edwards Shed; looking southwest

Photograph No. 13



Rocky Island Historic District

Ashland County, Wisconsin

Robert Mackreth

August 30, 2004

Negatives located at the Apostle Islands National Lakeshore, 415 Washington Ave Bayfield WI 54814

Nelson fish camp, Edwards cabin (left) and Nelson cabin (right); looking northeast.

Photograph No. 14



Rocky Island Historic District

Ashland County, Wisconsin

Robert Mackreth

August 30, 2004

Negatives located at the Apostle Islands National Lakeshore, 415 Washington Ave Bayfield WI 54814

Nelson fish Camp, Nourse cabin, with Oaf Edwards shed and Erickson storage shed in background; looking south

Photograph No. 15



Rocky Island Historic District

Ashland County, Wisconsin

Robert Mackreth

August 30, 2004

Negatives located at the Apostle Islands National Lakeshore, 415 Washington Ave Bayfield WI 54814

Erickson fish camp, showing generator shed (left) and storage shed (former paymasters office); looking northwest

Photograph no. 16



Rocky Island Historic District
Ashland County, Wisconsin
Robert Mackreth
August 30, 2004

Negatives located at the Apostle Islands National Lakeshore, 415 Washington Ave Bayfield WI 54814

Nelson fish camp, dock; looking Southeast

Photograph No. 17



Rocky Island Historic District

Ashland County, Wisconsin

Robert Mackreth

August 30, 2004

Negatives located at the Apostle Islands National Lakeshore, 415 Washington Avenue Bayfield WI 54814

Nelson Fish Camp, dock looking Southeast

Photograph No. 17



Rocky Island Historic District

Ashland County, Wisconsin

Robert Mackreth

August 30, 2004

Negatives located at the Apostle Islands National Lakeshore, 415 Washington Ave Bayfield WI 54814

Erickson fish camp, Erickson cabin; looking northwest.

Photograph No. 18



Rocky Island Historic District

Ashland County, Wisconsin

Robert Mackreth

August 30, 2004

Negatives located at the Apostle Islands National Lakeshore, 415 Washington Ave Bayfield WI 54814

Benson Fish Camp, Fred's Cabin; looking west

Photograph No. 19



Rocky Island Historic District

Ashland County, Wisconsin


Robert Mackreth

August 30, 2004

Negatives located at the Apostle Islands National Lakeshore, 415 Washington Ave Bayfield WI 54814

Benson Fish Camp, main Benson cabin; looking north

Photograph No. 20



Rocky Island Historic District

Ashland County, Wisconsin

Robert Mickveth

August 30, 2004

Negatives located at the Apostle Islands National Lakeshore, 415 Washington Ave Bayfield WI 54814

Nelson fish camp, Jones Cabin, with Nourse cabin partly visible at left, Edwards cabin partly visible at right; looking South

Photograph No. 21