



**NATIONAL REGISTER OF HISTORIC PLACES  
PROPERTY PHOTOGRAPH FORM**

(Type all entries - attach to or enclose with photograph)

STATE Alabama	
COUNTY St. Clair	
FOR NPS USE ONLY	
ENTRY NUMBER	DATE
	APR 26 1976

SEE INSTRUCTIONS

**1. NAME**

COMMON: St. Clair Springs  
AND/OR HISTORIC: Blue Grass Sulphur Springs, Cornelia and St. Clair Springs

**2. LOCATION**

STREET AND NUMBER: Highway 23  
CITY OR TOWN: St. Clair Springs  
STATE: Alabama CODE 01 COUNTY: St. Clair CODE 115

**3. PHOTO REFERENCE**


PHOTO CREDIT: Birmingham Regional Planning Commission  
DATE OF PHOTO: 1973  
NEGATIVE FILED AT: Birmingham Regional Planning Commission

**4. IDENTIFICATION**

DESCRIBE VIEW, DIRECTION, ETC.  
Betty Montgomery House

#1 of 5

**PROPERTY OF THE NATIONAL REGISTER**





NATIONAL REGISTER OF HISTORIC PLACES

PROPERTY PHOTOGRAPH FORM

(Type all entries - attach to or enclose with photograph)

STATE	Alabama	
COUNTY	St. Clair	
FOR NPS USE ONLY		
ENTRY NUMBER	APR 26 1976	DATE

SEE INSTRUCTIONS

1. NAME

COMMON:	St. Clair Springs
AND/OR HISTORIC:	Blue Grass Sulphur Springs, Cornelia and St. Clair Springs

2. LOCATION


STREET AND NUMBER:			
Highway 23			
CITY OR TOWN:			
St. Clair Springs			
STATE:	Alabama	CODE	COUNTY:
		01	St. Clair
			CODE
			115

3. PHOTO REFERENCE

PHOTO CREDIT:	Birmingham Regional Planning Commission
DATE OF PHOTO:	1973
NEGATIVE FILED AT:	Birmingham Regional Planning Commission

4. IDENTIFICATION

DESCRIBE VIEW, DIRECTION, ETC.
Brady Cottage



PROPERTY OF THE NATIONAL REGISTER

# 2 of 5



NATIONAL REGISTER OF HISTORIC PLACES

PROPERTY PHOTOGRAPH FORM

(Type all entries - attach to or enclose with photograph)

STATE Alabama	
COUNTY St. Clair	
FOR NPS USE ONLY	
ENTRY NUMBER	DATE
	APR 26 1976

SEE INSTRUCTIONS

1. NAME

COMMON: St. Clair Springs  
AND/OR HISTORIC: Blue Grass Sulphur Springs, Cornelia and St. Clair Springs

2. LOCATION

STREET AND NUMBER: Highway 23  
CITY OR TOWN: St. Clair Springs  
STATE: Alabama CODE 01 COUNTY: St. Clair CODE 115

3. PHOTO REFERENCE


PHOTO CREDIT: Birmingham Regional Planning Commission  
DATE OF PHOTO: 1973  
NEGATIVE FILED AT: Birmingham Regional Planning Commission

4. IDENTIFICATION

DESCRIBE VIEW, DIRECTION, ETC.  
Fort-Rathburn House

#3 of 5

PROPERTY OF THE NATIONAL REGISTER





MELL-O  
MILK ICE CREAM



Coca-Cola

620

2  
Trofe  
MILK ICE CREAM

NATIONAL REGISTER OF HISTORIC PLACES

PROPERTY PHOTOGRAPH FORM

(Type all entries - attach to or enclose with photograph)

STATE	Alabama
COUNTY	St. Clair
FOR NPS USE ONLY	
ENTRY NUMBER	DATE
APR 26 1976	

SEE INSTRUCTIONS

1. NAME

COMMON:	St. Clair Springs
AND/OR HISTORIC:	Blue Grass Sulphur Springs, Cornelia and St. Clair Springs

2. LOCATION

STREET AND NUMBER:			
Highway 23			
CITY OR TOWN:			
St. Clair Springs			
STATE:	CODE	COUNTY:	CODE
Alabama	01	St. Clair	115

3. PHOTO REFERENCE


PHOTO CREDIT:	Birmingham Regional Planning Commission
DATE OF PHOTO:	1973
NEGATIVE FILED AT:	Birmingham Regional Planning Commission

4. IDENTIFICATION

DESCRIBE VIEW, DIRECTION, ETC.
Thornburg Store

#4 of 5

PROPERTY OF THE NATIONAL REGISTER







NATIONAL REGISTER OF HISTORIC PLACES

PROPERTY PHOTOGRAPH FORM

(Type all entries - attach to or enclose with photograph)

STATE	Alabama
COUNTY	St. Clair
FOR NPS USE ONLY	
ENTRY NUMBER	DATE
	APR 26 1976

SEE INSTRUCTIONS

1. NAME

COMMON: St. Clair Springs  
AND/OR HISTORIC: Blue Grass Sulphur Springs, Cornelia and St. Clair Springs

2. LOCATION

STREET AND NUMBER:  
Highway 23

CITY OR TOWN:  
St. Clair Springs

STATE: Alabama	CODE 01	COUNTY: St. Clair	CODE 115
-------------------	------------	----------------------	-------------

3. PHOTO REFERENCE

PHOTO CREDIT: Birmingham Regional Planning Commission


DATE OF PHOTO: 1973

NEGATIVE FILED AT:  
Birmingham Regional Planning Commission

4. IDENTIFICATION

DESCRIBE VIEW, DIRECTION, ETC.  
Big Spring and The Logs

**PROPERTY OF THE NATIONAL REGISTER**



#6



NPS Number

4/26/76

Title:

St Clair Springs

St Clair County, Alabama

Loc.

Fort (14)

AL5

4



**NATIONAL REGISTER OF HISTORIC PLACES  
PROPERTY PHOTOGRAPH FORM**

*(Type all entries - attach to or enclose with photograph)*

STATE	
Alabama	
COUNTY	
St. Clair	
FOR NPS USE ONLY	
ENTRY NUMBER	DATE
	APR 26 1976

SEE INSTRUCTIONS

**1. NAME**

COMMON: St. Clair Springs  
AND/OR HISTORIC: Blue Grass Sulphur Springs, Cornelia and St. Clair Springs

**2. LOCATION**

STREET AND NUMBER:  
Highway 23

CITY OR TOWN:  
St. Clair Springs

STATE:	CODE	COUNTY:	CODE
Alabama	01	St. Clair	115

**3. PHOTO REFERENCE**


PHOTO CREDIT: Birmingham Regional Planning Commission

DATE OF PHOTO: 1973

NEGATIVE FILED AT:  
Birmingham Regional Planning Commission

**4. IDENTIFICATION**

DESCRIBE VIEW, DIRECTION, ETC.  
Allen-Smith House





NATIONAL REGISTER OF HISTORIC PLACES  
PROPERTY PHOTOGRAPH FORM

(Type all entries - attach to or enclose with photograph)

STATE	Alabama
COUNTY	St. Clair
FOR NPS USE ONLY	
ENTRY NUMBER	DATE
APR 26 1976	

SEE INSTRUCTIONS

1. NAME

COMMON: St. Clair Springs  
AND/OR HISTORIC: Blue Grass Sulphur Springs, Cornelia and St. Clair Springs

2. LOCATION

STREET AND NUMBER:  
Highway 23

CITY OR TOWN:  
St. Clair Springs


STATE:	CODE	COUNTY:	CODE
Alabama	01	St. Clair	115

3. PHOTO REFERENCE

PHOTO CREDIT: Birmingham Regional Planning Commission  
DATE OF PHOTO: 1973  
NEGATIVE FILED AT:  
Birmingham Regional Planning Commission

4. IDENTIFICATION

DESCRIBE VIEW, DIRECTION, ETC.  
  
Lovett Home (5)







**NATIONAL REGISTER OF HISTORIC PLACES  
PROPERTY PHOTOGRAPH FORM**

*(Type all entries - attach to or enclose with photograph)*

STATE Alabama	
COUNTY St. Clair	
FOR NPS USE ONLY	
ENTRY NUMBER	DATE
APR 26 1976	

SEE INSTRUCTIONS

**1. NAME**

COMMON: St. Clair Springs  
AND/OR HISTORIC: Blue Grass Sulphur Springs, Cornelia and St. Clair Springs

**2. LOCATION**

STREET AND NUMBER:  
Highway 23

CITY OR TOWN:  
St. Clair Springs

STATE: Alabama	CODE 01	COUNTY: St. Clair
-------------------	------------	----------------------

**3. PHOTO REFERENCE**


PHOTO CREDIT: Birmingham Regional Planning Commission

DATE OF PHOTO: 1973

NEGATIVE FILED AT:  
Birmingham Regional Planning Commission

**4. IDENTIFICATION**

DESCRIBE VIEW, DIRECTION, ETC.  
Looking east on Highway 23, showing Cornelia and Blount Cottages .





**NATIONAL REGISTER OF HISTORIC PLACES  
PROPERTY PHOTOGRAPH FORM**

*(Type all entries - attach to or enclose with photograph)*

STATE Alabama	
COUNTY St. Clair	
FOR NPS USE ONLY	
ENTRY NUMBER <b>APR 26 1976</b>	DATE

SEE INSTRUCTIONS

**1. NAME**

COMMON: St. Clair Springs

AND/OR HISTORIC: Blue Grass Sulphur Springs, Cornelia and St. Clair Springs

**2. LOCATION**

STREET AND NUMBER:

Highway 23

CITY OR TOWN:

St. Clair Springs

STATE:	CODE	COUNTY:	CODE
<u>Alabama</u>	<u>01</u>	<u>St. Clair</u>	<u>115</u>

**3. PHOTO REFERENCE**

PHOTO CREDIT: Birmingham Regional Planning Commission

DATE OF PHOTO: 1973


NEGATIVE FILED AT:

Birmingham Regional Planning Commission

**4. IDENTIFICATION**

DESCRIBE VIEW, DIRECTION, ETC.

Looking east along Highway 23 showing Fort House (14) and Fox House (15)





**NATIONAL REGISTER OF HISTORIC PLACES  
PROPERTY PHOTOGRAPH FORM**

*(Type all entries - attach to or enclose with photograph)*

STATE Alabama	
COUNTY St. Clair	
FOR NPS USE ONLY	
ENTRY NUMBER	DATE
	APR 26 1976

SEE INSTRUCTIONS

**1. NAME**

COMMON: St. Clair Springs

AND/OR HISTORIC: Blue Grass Sulphur Springs, Cornelia and St. Clair Springs

**2. LOCATION**

STREET AND NUMBER:

Highway 23

CITY OR TOWN:

St. Clair Springs

STATE:

Alabama

CODE

01

COUNTY:

St. Clair

CODE

115

**3. PHOTO REFERENCE**

PHOTO CREDIT: Birmingham Regional Planning Commission

DATE OF PHOTO: 1973


NEGATIVE FILED AT:

Birmingham Regional Planning Commission

**4. IDENTIFICATION**

DESCRIBE VIEW, DIRECTION, ETC.

Cornelia Cottage after the tornado (16)





**NATIONAL REGISTER OF HISTORIC PLACES  
PROPERTY PHOTOGRAPH FORM**

*(Type all entries - attach to or enclose with photograph)*

STATE Alabama	
COUNTY St. Clair	
FOR NPS USE ONLY	
ENTRY NUMBER	DATE
	APR 26 1976

SEE INSTRUCTIONS

**1. NAME**

COMMON: St. Clair Springs  
AND/OR HISTORIC: Blue Grass Sulphur Springs, Cornelia and St. Clair Springs

**2. LOCATION**

STREET AND NUMBER:  
Highway 23

CITY OR TOWN:  
St. Clair Springs


STATE: Alabama	CODE 01	COUNTY: St. Clair	CODE 115
-------------------	------------	----------------------	-------------

**3. PHOTO REFERENCE**

PHOTO CREDIT: Birmingham Regional Planning Commission  
DATE OF PHOTO: 1973  
NEGATIVE FILED AT:  
Birmingham Regional Planning Commission

**4. IDENTIFICATION**

DESCRIBE VIEW, DIRECTION, ETC.  
  
Dr. F. E. Perkins House (17)







**NATIONAL REGISTER OF HISTORIC PLACES  
PROPERTY PHOTOGRAPH FORM**

*(Type all entries - attach to or enclose with photograph)*

STATE Alabama	
COUNTY St. Clair	
FOR NPS USE ONLY	
ENTRY NUMBER APR 26 1976	DATE

SEE INSTRUCTIONS

**1. NAME**

COMMON: St. Clair Springs

AND/OR HISTORIC: Blue Grass Sulphur Springs, Cornelia and St. Clair Springs

**2. LOCATION**

STREET AND NUMBER:

Highway 23

CITY OR TOWN:

St. Clair Springs

STATE:

Alabama

CODE

01

COUNTY:

St. Clair

CODE

115

**3. PHOTO REFERENCE**

PHOTO CREDIT: Birmingham Regional Planning Commission

DATE OF PHOTO: 1973


NEGATIVE FILED AT:

Birmingham Regional Planning Commission

**4. IDENTIFICATION**

DESCRIBE VIEW, DIRECTION, ETC.

Blount Cottage (17)





**NATIONAL REGISTER OF HISTORIC PLACES  
PROPERTY PHOTOGRAPH FORM**

*(Type all entries - attach to or enclose with photograph)*

STATE	
Alabama	
COUNTY	
St. Clair	
FOR NPS USE ONLY	
ENTRY NUMBER	DATE
APR 26 1976	

SEE INSTRUCTIONS

**1. NAME**

COMMON: St. Clair Springs  
AND/OR HISTORIC: Blue Grass Sulphur Springs, Cornelia and St. Clair Springs

**2. LOCATION**

STREET AND NUMBER:  
Highway 23  
CITY OR TOWN:  
St. Clair Springs


STATE:	CODE	COUNTY:	CODE
Alabama	01	St. Clair	115

**3. PHOTO REFERENCE**

PHOTO CREDIT: Birmingham Regional Planning Commission  
DATE OF PHOTO: 1973  
NEGATIVE FILED AT:  
Birmingham Regional Planning Commission

**4. IDENTIFICATION**

DESCRIBE VIEW, DIRECTION, ETC.  
  
Looking west showing Merrill (18) and Blount Cottage (17)





**NATIONAL REGISTER OF HISTORIC PLACES  
PROPERTY PHOTOGRAPH FORM**

*(Type all entries - attach to or enclose with photograph)*

STATE	Alabama
COUNTY	St. Clair
FOR NPS USE ONLY	
ENTRY NUMBER	DATE
APR 26 1976	

SEE INSTRUCTIONS

**1. NAME**

COMMON: St. Clair Springs

AND/OR HISTORIC: Blue Grass Sulphur Springs, Cornelia and St. Clair Springs

**2. LOCATION**

STREET AND NUMBER:

Highway 23

CITY OR TOWN:

St. Clair Springs

STATE:

Alabama

CODE

01

COUNTY:

St. Clair

CODE

115

**3. PHOTO REFERENCE**

PHOTO CREDIT: Birmingham Regional Planning Commission

DATE OF PHOTO: 1973


NEGATIVE FILED AT:

Birmingham Regional Planning Commission

**4. IDENTIFICATION**

DESCRIBE VIEW, DIRECTION, ETC.

R-Keith House (20) and L-Goo-win-McCarty Cottage (19)





**NATIONAL REGISTER OF HISTORIC PLACES  
PROPERTY PHOTOGRAPH FORM**

*(Type all entries - attach to or enclose with photograph)*

STATE	
Alabama	
COUNTY	
St. Clair	
FOR NPS USE ONLY	
ENTRY NUMBER	DATE
	APR 26 1976

SEE INSTRUCTIONS

**1. NAME**

COMMON: St. Clair Springs

AND/OR HISTORIC: Blue Grass Sulphur Springs, Cornelia and St. Clair Springs

**2. LOCATION**

STREET AND NUMBER:

Highway 23

CITY OR TOWN:

St. Clair Springs

STATE:	CODE	COUNTY:	CODE
Alabama	01	St. Clair	115

Alabama

01

St. Clair

115

**3. PHOTO REFERENCE**

PHOTO CREDIT: Birmingham Regional Planning Commission

DATE OF PHOTO: 1973

NEGATIVE FILED AT:

Birmingham Regional Planning Commission

**4. IDENTIFICATION**

DESCRIBE VIEW, DIRECTION, ETC.

Rodger House (21)

