

UNITED STATES DEPARTMENT OF THE INTERIOR
NATIONAL PARK SERVICE

NATIONAL REGISTER OF HISTORIC PLACES

PROPERTY PHOTOGRAPH FORM

(Type all entries - attach to or enclose with photograph)

STATE Connecticut	
COUNTY Windham	
FOR NPS USE ONLY	
ENTRY NUMBER 70.10.09.0028	DATE 10/17/70

SEE INSTRUCTIONS

1. NAME

COMMON: Old Trinity Church

AND/OR HISTORIC:

2. LOCATION

STREET AND NUMBER:

East side of Church Street, opposite junction with Brown Road

CITY OR TOWN:

Brooklyn

STATE:

Connecticut

CODE

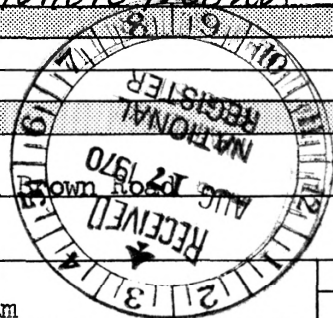
06

COUNTY:

Windham

CODE

015



3. PHOTO REFERENCE

PHOTO CREDIT: Constance Luyster, Administrative Trainee

DATE OF PHOTO: July, 1970

NEGATIVE FILED AT:

Connecticut Historical Commission, 75 Elm Street, Hartford, Connecticut

4. IDENTIFICATION

DESCRIBE VIEW, DIRECTION, ETC.

View from southwest to northeast: the facade and the south side.



UNITED STATES DEPARTMENT OF THE INTERIOR
NATIONAL PARK SERVICE

NATIONAL REGISTER OF HISTORIC PLACES


PROPERTY PHOTOGRAPH FORM

(Type all entries - attach to or enclose with photograph)

Connecticut	
COUNTY	
Windham	
FOR NPS USE ONLY	
ENTRY NUMBER	DATE
70.10.09.0028	10/15/70

SEE INSTRUCTIONS

1. NAME			
COMMON: Old Trinity Church			
AND/OR HISTORIC:			
2. LOCATION			
STREET AND NUMBER: East side of Church Street, opposite junction with Brown Road			
CITY OR TOWN: Brooklyn			
STATE:	CODE	COUNTY:	CODE
Connecticut	06	Windham	015
3. PHOTO REFERENCE			
PHOTO CREDIT: Constance Luyster			
DATE OF PHOTO: July, 1970			
NEGATIVE FILED AT: Connecticut Historical Commission, 75 Elm Street, Hartford, Conn.			
4. IDENTIFICATION			
DESCRIBE VIEW, DIRECTION, ETC.			
View from northeast to southwest: the back of the church.			





UNITED STATES DEPARTMENT OF THE INTERIOR
NATIONAL PARK SERVICE

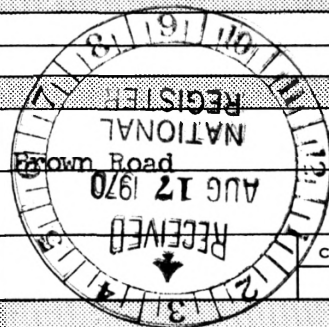
NATIONAL REGISTER OF HISTORIC PLACES
PROPERTY PHOTOGRAPH FORM

(Type all entries - attach to or enclose with photograph)

STATE	
Connecticut	
COUNTY	
Windham	
FOR NPS USE ONLY	
ENTRY NUMBER	DATE
70.10.09.0028	10/15/70

SEE INSTRUCTIONS

1. NAME			
COMMON: <u>Old Trinity Church</u>			
AND/OR HISTORIC:			
2. LOCATION			
STREET AND NUMBER:			
<u>East side of Church Street, opposite junction with Brown Road</u>			
CITY OR TOWN:			
<u>Brooklyn</u>			
STATE:	CODE	COUNTY:	CODE
<u>Connecticut</u>	<u>06</u>	<u>Windham</u>	<u>015</u>
3. PHOTO REFERENCE			
PHOTO CREDIT: <u>Constance Luyster</u>			
DATE OF PHOTO: <u>July 1970</u>			
NEGATIVE FILED AT:			
<u>Connecticut Historical Commission, 75 Elm St. Hartford, Conn.</u>			
4. IDENTIFICATION			
DESCRIBE VIEW, DIRECTION, ETC.			
View from southeast to northwest: the back of the church and the south side.			





UNITED STATES DEPARTMENT OF THE INTERIOR
NATIONAL PARK SERVICE

NATIONAL REGISTER OF HISTORIC PLACES

PROPERTY PHOTOGRAPH FORM

(Type all entries - attach to or enclose with photograph)

STATE	
Connecticut	
COUNTY	
Windham	
FOR NPS USE ONLY	
ENTRY NUMBER	DATE
10.10.09.0028	10/15/70

SEE INSTRUCTIONS

1. NAME

COMMON: Old Trinity Church

AND/OR HISTORIC:

2. LOCATION

STREET AND NUMBER:

East side of Church Street, opposite junction with Brown Road

CITY OR TOWN:

Brooklyn

STATE:

Connecticut

CODE

06

COUNTY:

Windham

CODE

015

3. PHOTO REFERENCE

PHOTO CREDIT: Constance Luvster

DATE OF PHOTO: July, 1970

NEGATIVE FILED AT:

Connecticut Historical Commission, 75 Elm Street, Hartford, Connecticut

4. IDENTIFICATION

DESCRIBE VIEW, DIRECTION, ETC.

View from west to east: the facade.

