



UNITED STATES DEPARTMENT OF THE INTERIOR
NATIONAL PARK SERVICE

NATIONAL REGISTER OF HISTORIC PLACES

PROPERTY PHOTOGRAPH FORM

(Type all entries - attach to or enclose with photograph)

STATE Connecticut	
COUNTY Hartford	
FOR NPS USE ONLY	
ENTRY NUMBER MAR 17 1972	DATE

1. NAME

COMMON: **ELLIS BIDWELL HOUSE**

AND/OR HISTORIC: **BUILT FOR THOMAS ORTON CA. 1660, PROBABLY BY S. WYLLYS**

2. LOCATION

STREET AND NUMBER:

172 MAIN STREET (BLOCK 54, LOT 4, FARMINGTON HISTORIC DISTRICT MAP)

CITY OR TOWN:

FARMINGTON

STATE:

CONNECTICUT

CODE

COUNTY:

HARTFORD

3. PHOTO REFERENCE

PHOTO CREDIT: **R.D. BUTTERFIELD, FARMINGTON, CONN.**


DATE OF PHOTO: **DEC. 1970**

NEGATIVE FILED AT: **SEE ABOVE**

4. IDENTIFICATION

DESCRIBE VIEW, DIRECTION, ETC.

VIEW FROM MAIN STREET, SHOWING EAST FRONT AND SOUTH END. THIS IS THE SECOND HOUSE TO BE SEEN ON ENTERING THE FARMINGTON HISTORIC DISTRICT FROM THE SOUTH.



SEE INSTRUCTIONS



UNITED STATES DEPARTMENT OF THE INTERIOR
NATIONAL PARK SERVICE


NATIONAL REGISTER OF HISTORIC PLACES

PROPERTY PHOTOGRAPH FORM

(Type all entries - attach to or enclose with photograph)

STATE	
Connecticut	
COUNTY	
Hartford	
FOR NPS USE ONLY	
ENTRY NUMBER	DATE
	MAR 17 1972

1. NAME			
COMMON: JAY HALL HOUSE		DR. SHERPICK HOUSE	
AND/OR HISTORIC: "TINSMITH SHOP", BUILT 1788		JOHN WADSWORTH HOUSE, BUILT 1720	
2. LOCATION			
FOR THOMAS BUCKLEY			
STREET AND NUMBER:			
99 AND 101 MAIN STREET (BLOCK 48, LOTS 1 & 2, FARMINGTON HISTORIC DIST. MAP)			
CITY OR TOWN:			
FARMINGTON			
STATE:	CODE	COUNTY:	CODE
CONNECTICUT		HARTFORD	
3. PHOTO REFERENCE			
PHOTO CREDIT: R. D. BUTTERFIELD, FARMINGTON, CONN.			
DATE OF PHOTO: DEC. 1970			
NEGATIVE FILED AT: SEE ABOVE			
4. IDENTIFICATION			
DESCRIBE VIEW, DIRECTION, ETC.			
HALL HOUSE ON LEFT; SHERPICK HOUSE ON RIGHT HOUSES ON EAST SIDE OF MAIN STREET			



SEE INSTRUCTIONS



UNITED STATES DEPARTMENT OF THE INTERIOR
NATIONAL PARK SERVICE


NATIONAL REGISTER OF HISTORIC PLACES
PROPERTY PHOTOGRAPH FORM

(Type all entries - attach to or enclose with photograph)

STATE Connecticut	
COUNTY Hartford	
FOR NPS USE ONLY	
ENTRY NUMBER MAR 17 1972	DATE

SEE INSTRUCTIONS

1. NAME		
COMMON: THE FARMINGTON MUSEUM		
AND/OR HISTORIC: THE STANLEY-WHITMAN HOUSE, CIRCA 1660		
2. LOCATION		
STREET AND NUMBER: 37 HIGH STREET (BLOCK 31, LOT 9, FARMINGTON HISTORIC DISTRICT MAP)		
CITY OR TOWN: FARMINGTON		
STATE: CONNECTICUT	CODE	COUNTY: HARTFORD
3. PHOTO REFERENCE		
PHOTO CREDIT: R. D. BUTTERFIELD, FARMINGTON, CONN.		
DATE OF PHOTO: DEC. 1970		
NEGATIVE FILED AT: SEE ABOVE		
4. IDENTIFICATION		
DESCRIBE VIEW, DIRECTION, ETC. THIS VIEW LOOKING N.E. SHOWS FRONT OF BUILDING ON EAST SIDE OF HIGH STREET; ALSO SHOWS LEAN-TO ADDITION DATED 1760. This building is a National Historic Landmark.		






UNITED STATES DEPARTMENT OF THE INTERIOR
NATIONAL PARK SERVICE

NATIONAL REGISTER OF HISTORIC PLACES
PROPERTY PHOTOGRAPH FORM

(Type all entries - attach to or enclose with photograph)

STATE	
Connecticut	
COUNTY	
Hartford	
FOR NPS USE ONLY	
ENTRY NUMBER	DATE
MAR 17 1972	

1. NAME			
COMMON: "HUMPHREY HOUSE", MISS PORTER'S SCHOOL			
AND/OR HISTORIC: GAD COWLES HOUSE, BUILT IN 1800			
2. LOCATION			
STREET AND NUMBER:			
EAST SIDE OF MAIN STREET, (BLOCK 42 LOT 1, FARMINGTON HIST. DIST. MAP)			
CITY OR TOWN:			
FARMINGTON			
STATE:	CODE	COUNTY:	CODE
CONNECTICUT		HARTFORD	
3. PHOTO REFERENCE			
PHOTO CREDIT: R. D. BUTTERFIELD, FARMINGTON, CONN.			
DATE OF PHOTO: DEC. 1970			
NEGATIVE FILED AT: AS ABOVE			
4. IDENTIFICATION			
DESCRIBE VIEW, DIRECTION, ETC.			
FRONT AND SOUTH SIDE OF BUILDING, ACROSS MAIN STREET FROM THE ADMINISTRATION BUILDING			



SEE INSTRUCTIONS



UNITED STATES DEPARTMENT OF THE INTERIOR
NATIONAL PARK SERVICE

NATIONAL REGISTER OF HISTORIC PLACES


PROPERTY PHOTOGRAPH FORM

(Type all entries - attach to or enclose with photograph)

STATE	
Connecticut	
COUNTY	
Hartford	
FOR NPS USE ONLY	
ENTRY NUMBER	DATE
MAR 17 1972	

SEE INSTRUCTIONS

1. NAME			
COMMON: LATHROP HOUSE, MISS PORTER'S SCHOOL			
AND/OR HISTORIC: JAMES COWLES HOUSE, BUILT CA. 1840			
2. LOCATION			
STREET AND NUMBER:			
MAIN STREET (BLOCK 40, LOT 18, FARMINGTON HISTORIC DISTRICT MAP)			
CITY OR TOWN:			
FARMINGTON			
STATE:	CODE	COUNTY:	CODE
CONNECTICUT		HARTFORD	
3. PHOTO REFERENCE			
PHOTO CREDIT: R. D. BUTTERFIELD, FARMINGTON, CONN.			
DATE OF PHOTO: NOV. 1971			
NEGATIVE FILED AT:			
SEE ABOVE			
4. IDENTIFICATION			
DESCRIBE VIEW, DIRECTION, ETC.			
WEST FRONT, FACING MAIN STREET			





UNITED STATES DEPARTMENT OF THE INTERIOR
NATIONAL PARK SERVICE

NATIONAL REGISTER OF HISTORIC PLACES


PROPERTY PHOTOGRAPH FORM


(Type all entries - attach to or enclose with photograph)

STATE Connecticut	
COUNTY Hartford	
FOR NPS USE ONLY	
ENTRY NUMBER MAR 17 1972	DATE

SEE INSTRUCTIONS

1. NAME		
COMMON: "COLONY HOUSE", MISS PORTER'S SCHOOL		
AND/OR HISTORIC: BUILT 1799 FOR ABNER WADSWORTH OR ABNER COWLES		
2. LOCATION		
STREET AND NUMBER: EAST SIDE OF MAIN STREET, (BLOCK 42, LOT 1, FARMINGTON HIST. DIST. MAP)		
CITY OR TOWN: FARMINGTON		
STATE: CONNECTICUT	CODE	COUNTY: HARTFORD
3. PHOTO REFERENCE		
PHOTO CREDIT: R. D. BUTTERFIELD, FARMINGTON, CONN.		
DATE OF PHOTO: DEC. 1970		
NEGATIVE FILED AT: SEE ABOVE		
4. IDENTIFICATION		
DESCRIBE VIEW, DIRECTION, ETC. FRONT VIEW AT S.E. CORNER OF MAIN STREET AND MOUNTAIN ROAD, DIRECTLY ACROSS MAIN STREET FROM ADMINISTRATION BUILDING		







UNITED STATES DEPARTMENT OF THE INTERIOR
NATIONAL PARK SERVICE


NATIONAL REGISTER OF HISTORIC PLACES
PROPERTY PHOTOGRAPH FORM

(Type all entries - attach to or enclose with photograph)

STATE Connecticut	
COUNTY Hartford	
FOR NPS USE ONLY	
ENTRY NUMBER MAR 17 1972	DATE

SEE INSTRUCTIONS

1. NAME		
COMMON: FIRST CHURCH OF CHRIST, CONGREGATIONAL		
AND/OR HISTORIC: THE MEETING HOUSE, 1771, BY CAP. JUDAH WOODRUFF		
2. LOCATION		
STREET AND NUMBER: 75 MAIN STREET (BLOCK 51A, LOT 1, FARMINGTON HISTORIC DISTRICT MAP)		
CITY OR TOWN: FARMINGTON		
STATE: CONNECTICUT	CODE	COUNTY: HARTFORD
3. PHOTO REFERENCE		
PHOTO CREDIT: R. D. BUTTERFIELD, FARMINGTON, CONN.		
DATE OF PHOTO: MAY 1960 (EARLY A.M.)		
NEGATIVE FILED AT: SEE ABOVE		
4. IDENTIFICATION		
DESCRIBE VIEW, DIRECTION, ETC. VIEW FROM N.W. SHOWING TOWER AND SPIRE AT NORTH END OF MEETING HOUSE, AND MAIN ENTRANCE FACING MAIN STREET OPPOSITE THE PULPIT ON THE EAST SIDE. (The church is unchanged since the photograph was taken.)		





UNITED STATES DEPARTMENT OF THE INTERIOR
NATIONAL PARK SERVICE

18
NATIONAL REGISTER OF HISTORIC PLACES

PROPERTY PHOTOGRAPH FORM

(Type all entries - attach to or enclose with photograph)

STATE

Connecticut

COUNTY

Hartford

FOR NPS USE ONLY

ENTRY NUMBER

DATE

MAR 17 1972

1. NAME

COMMON: HILL-STEAD MUSEUM, BUILT 1898

AND/OR HISTORIC: HOUSE FOR ALFRED ATMORE POPE, BY STANFORD WHITE, ARCHITECT

2. LOCATION

STREET AND NUMBER:
671 FARMINGTON AVE. (BLOCK 31, LOT 6, FARMINGTON HISTORIC DISTRICT MAP)

CITY OR TOWN:

FARMINGTON

STATE:

CONNECTICUT

CODE

COUNTY:

HARTFORD

3. PHOTO REFERENCE

PHOTO CREDIT: R. D. BUTTERFIELD, FARMINGTON, CONN.

DATE OF PHOTO: OCT. 1971


NEGATIVE FILED AT:

SEE ABOVE

4. IDENTIFICATION

DESCRIBE VIEW, DIRECTION, ETC.

SHOWS WEST FRONT OF BUILDING WHICH FACES THE FARMINGTON RIVER VALLEY
AND THE HILLS BEYOND



SEE INSTRUCTIONS



UNITED STATES DEPARTMENT OF THE INTERIOR
NATIONAL PARK SERVICE

NATIONAL REGISTER OF HISTORIC PLACES


PROPERTY PHOTOGRAPH FORM

(Type all entries - attach to or enclose with photograph)

STATE	
Connecticut	
COUNTY	
Hartford	
FOR NPS USE ONLY	
ENTRY NUMBER	DATE
MAR 17 1972	

SEE INSTRUCTIONS

1. NAME		
COMMON: MISS PORTER'S SCHOOL ADMINISTRATION BUILDING		
AND/OR HISTORIC: THE UNION HOTEL 1830, BY MAJ. TIMOTHY COWLES		
2. LOCATION		
STREET AND NUMBER: 60 MAIN STREET (BLOCK 41, LOT 2, FARMINGTON HISTORIC DISTRICT MAP)		
CITY OR TOWN: FARMINGTON		
STATE: CONNECTICUT	CODE	COUNTY: HARTFORD
3. PHOTO REFERENCE		
PHOTO CREDIT: R. D. BUTTERFIELD, FARMINGTON, CONN.		
DATE OF PHOTO: DEC. 1970		
NEGATIVE FILED AT: SEE ABOVE		
4. IDENTIFICATION		
DESCRIBE VIEW, DIRECTION, ETC. VIEW FROM MAIN STREET, LOOKING N.W. THIS BUILDING IS DIAGONALLY ACROSS THE STREET FROM THE OLD MEETING HOUSE, AT THE CENTER OF THE FARMINGTON HISTORIC DISTRICT.		





UNITED STATES DEPARTMENT OF THE INTERIOR
NATIONAL PARK SERVICE

NATIONAL REGISTER OF HISTORIC PLACES


PROPERTY PHOTOGRAPH FORM

(Type all entries - attach to or enclose with photograph)

STATE Connecticut	
COUNTY Hartford	
FOR NPS USE ONLY	
ENTRY NUMBER MAR 17 1972	DATE

SEE INSTRUCTIONS

1. NAME		
COMMON: THE JAMES MCA. THOMSON HOUSE		
AND/OR HISTORIC: THE GENERAL GEORGE COWLES HOUSE 1802		
2. LOCATION		
STREET AND NUMBER: 130 MAIN STREET (BLOCK 49, LOT 10, FARMINGTON HISTORIC DISTRICT MAP)		
CITY OR TOWN: FARMINGTON		
STATE: CONNECTICUT	CODE	COUNTY: HARTFORD
3. PHOTO REFERENCE		
PHOTO CREDIT: R. D. BUTTERFIELD, FARMINGTON, CONN.		
DATE OF PHOTO: NOV. 1971		
NEGATIVE FILED AT: SEE ABOVE		
4. IDENTIFICATION		
DESCRIBE VIEW, DIRECTION, ETC. VIEW ACROSS MAIN STREET SHOWING PORTICO FACING THE SOUTH LAWN		





UNITED STATES DEPARTMENT OF THE INTERIOR
NATIONAL PARK SERVICE

NATIONAL REGISTER OF HISTORIC PLACES

PROPERTY PHOTOGRAPH FORM

(Type all entries - attach to or enclose with photograph)

STATE Connecticut	
COUNTY Hartford	
FOR NPS USE ONLY	
ENTRY NUMBER MAR 1 1972	DATE

1. NAME

COMMON: **DEMING-LEWIS (OR "RED") HOUSE, MISS PORTER'S SCHOOL**

AND/OR HISTORIC: **JOHN HART HOUSE, BUILT 1740 BY CAPT. JUDAH WOODRUFF**

2. LOCATION

STREET AND NUMBER:

WEST SIDE OF MAIN STREET, (BLOCK 41, LOT 5, FARMINGTON HIST. DIST. MAP)

CITY OR TOWN:

FARMINGTON

STATE: **CONNECTICUT**

CODE

COUNTY:

HARTFORD

CODE

3. PHOTO REFERENCE

PHOTO CREDIT: **R. D. BUTTERFIELD, FARMINGTON, CONN.**

DATE OF PHOTO: **DEC. 1970**


NEGATIVE FILED AT:

SEE ABOVE

4. IDENTIFICATION

DESCRIBE VIEW, DIRECTION, ETC.

**EAST FRONT OF BUILDING AT N.W. CORNER OF MAIN STREET AND MILL LANE,
FACING OLD MEETING HOUSE**



SEE INSTRUCTIONS



UNITED STATES DEPARTMENT OF THE INTERIOR
NATIONAL PARK SERVICE

NATIONAL REGISTER OF HISTORIC PLACES

PROPERTY PHOTOGRAPH FORM

(Type all entries - attach to or enclose with photograph)

STATE Connecticut	
COUNTY Hartford	
FOR NPS USE ONLY	
ENTRY NUMBER	DATE

SEE INSTRUCTIONS

1. NAME			
COMMON: H. H. HEDICK HOUSE / 1733-1765			
AND/OR HISTORIC: SOLOMON COWLES HOUSE CA. 1713, PROBABLY BY CAPT. JUDAH WOODRUFF			
2. LOCATION			
STREET AND NUMBER: EAST SIDE OF MAIN STREET, OPP. MEADOW RD. (BLOCK 52, LOT 4, FARMINGTON H.D. MA)			
CITY OR TOWN: FARMINGTON			
STATE: CONNECTICUT	CODE	COUNTY: HARTFORD	CODE
3. PHOTO REFERENCE			
PHOTO CREDIT: R. D. BUTTERFIELD, FARMINGTON, CONN.			
DATE OF PHOTO: DEC. 1970			
NEGATIVE FILED AT: SEE ABOVE			
4. IDENTIFICATION			
DESCRIBE VIEW, DIRECTION, ETC. WEST FRONT OF HOUSE FACING MAIN STREET, FROM MEADOW ROAD			



UNITED STATES DEPARTMENT OF THE INTERIOR
NATIONAL PARK SERVICE

NATIONAL REGISTER OF HISTORIC PLACES
PROPERTY PHOTOGRAPH FORM

(Type all entries - attach to or enclose with photograph)

STATE Connecticut	
COUNTY Hartford	
FOR NPS USE ONLY	
ENTRY NUMBER	DATE

SEE INSTRUCTIONS

1. NAME			
COMMON: HOFFMAN HOUSE			
AND/OR HISTORIC: HOUSE FOR AUSTIN F. WILLIAMS IN 1841			
2. LOCATION			
STREET AND NUMBER: 127 MAIN STREET (BLOCK 48, LOT 10, FARMINGTON HISTORIC DISTRICT MAP)			
CITY OR TOWN: FARMINGTON			
STATE: CONNECTICUT	CODE	COUNTY: HARTFORD	CODE
3. PHOTO REFERENCE			
PHOTO CREDIT: R. D. BUTTERFIELD, FARMINGTON, CONN.			
DATE OF PHOTO: DEC. 1970			
NEGATIVE FILED AT: SEE ABOVE			
4. IDENTIFICATION			
DESCRIBE VIEW, DIRECTION, ETC. VIEW OF WEST SIDE OF HOUSE FACING MAIN STREET			



UNITED STATES DEPARTMENT OF THE INTERIOR
NATIONAL PARK SERVICE

NATIONAL REGISTER OF HISTORIC PLACES

PROPERTY PHOTOGRAPH FORM

(Type all entries - attach to or enclose with photograph)

STATE <u>Connecticut</u>	
COUNTY <u>Hartford</u>	
FOR NPS USE ONLY	
ENTRY NUMBER	DATE

SEE INSTRUCTIONS

1. NAME			
COMMON: <u>TUCKERMAN HOUSE</u>		/ <u>1785</u>	
AND/OR HISTORIC: <u>REAR WING 1680 FOR THOMAS BARNEY; MAIN HOUSE 1780 FOR JOHN MIX</u>			
2. LOCATION			
STREET AND NUMBER: <u>123 MAIN STREET (BLOCK 48, LOT 9, FARMINGTON HISTORIC DISTRICT MAP)</u>			
CITY OR TOWN: <u>FARMINGTON</u>			
STATE: <u>CONNECTICUT</u>	CODE	COUNTY: <u>HARTFORD</u>	CODE
3. PHOTO REFERENCE			
PHOTO CREDIT: <u>R. D. BUTTERFIELD, FARMINGTON, CONN.</u>			
DATE OF PHOTO: <u>DEC. 1970</u>			
NEGATIVE FILED AT: <u>SEE ABOVE</u>			
4. IDENTIFICATION			
DESCRIBE VIEW, DIRECTION, ETC. <u>VIEW OF WEST FRONT FACING MAIN STREET, FROM HEAD OF PEARL STREET</u>			



111

UNITED STATES DEPARTMENT OF THE INTERIOR
NATIONAL PARK SERVICE

NATIONAL REGISTER OF HISTORIC PLACES

PROPERTY PHOTOGRAPH FORM

(Type all entries - attach to or enclose with photograph)

STATE Connecticut	
COUNTY Hartford	
FOR NPS USE ONLY	
ENTRY NUMBER	DATE

SEE INSTRUCTIONS

1. NAME			
COMMON: WEIR STEWART HOUSE			
AND/OR HISTORIC: ASA ANDREWS HOUSE (OR THOMAS COWLES) BUILT 1804 BY CAPT. LUTHER SEYMOUR			
2. LOCATION			
STREET AND NUMBER: 93 MAIN STREET (BLOCK 44, LOT 2, FARMINGTON HISTORIC DISTRICT MAP)			
CITY OR TOWN: FARMINGTON			
STATE: CONNECTICUT	CODE	COUNTY: HARTFORD	CODE
3. PHOTO REFERENCE			
PHOTO CREDIT: R. D. BUTTERFIELD, FARMINGTON, CONN.			
DATE OF PHOTO: DEC. 1970			
NEGATIVE FILED AT: SEE ABOVE			
4. IDENTIFICATION			
DESCRIBE VIEW, DIRECTION, ETC. VIEW OF WEST FRONT ON MAIN STREET FROM HEAD OF MAIDEN LANE			



UNITED STATES DEPARTMENT OF THE INTERIOR
NATIONAL PARK SERVICE

NATIONAL REGISTER OF HISTORIC PLACES

PROPERTY PHOTOGRAPH FORM

(Type all entries - attach to or enclose with photograph)

STATE Connecticut	
COUNTY Hartford	
FOR NPS USE ONLY	
ENTRY NUMBER	DATE

SEE INSTRUCTIONS

1. NAME:			
COMMON: T. O. RICHARDSON HOUSE			
AND/OR HISTORIC: JOHN BROWNSON HOUSE, BUILT CA. 1670			
2. LOCATION			
STREET AND NUMBER: 14 COLTON STREET (BLOCK 48, LOT 16, FARMINGTON HISTORIC DISTRICT MAP)			
CITY OR TOWN: FARMINGTON			
STATE: CONNECTICUT	CODE	COUNTY: HARTFORD	CODE
3. PHOTO REFERENCE			
PHOTO CREDIT: R. D. BUTTERFIELD, FARMINGTON, CONN.			
DATE OF PHOTO: NOV. 1971			
NEGATIVE FILED AT: SEE ABOVE			
4. IDENTIFICATION			
DESCRIBE VIEW, DIRECTION, ETC. EAST FRONT OF HOUSE, FACING COLTON STREET			



UNITED STATES DEPARTMENT OF THE INTERIOR
NATIONAL PARK SERVICE

NATIONAL REGISTER OF HISTORIC PLACES
PROPERTY PHOTOGRAPH FORM

(Type all entries - attach to or enclose with photograph)

STATE Connecticut	
COUNTY Hartford	
FOR NPS USE ONLY	
ENTRY NUMBER	DATE

SEE INSTRUCTIONS

1. NAME

COMMON: HOME OF THOMAS LAIRD MORGAN
AND/OR HISTORIC: THE TIMOTHY PITKIN HOUSE, 1650 - 1802

2. LOCATION

STREET AND NUMBER:
2 COLTON STREET, (BLOCK 51, LOT 23, FARMINGTON HISTORIC DISTRICT MAP)

CITY OR TOWN:
FARMINGTON

STATE: CONNECTICUT	CODE	COUNTY: HARTFORD	CODE
-----------------------	------	---------------------	------

3. PHOTO REFERENCE

PHOTO CREDIT: R. D. BUTTERFIELD, FARMINGTON, CONN.
DATE OF PHOTO: DEC. 1970
NEGATIVE FILED AT:
SEE ABOVE

4. IDENTIFICATION

DESCRIBE VIEW, DIRECTION, ETC.
WEST FRONT OF HOUSE AT CORNER OF COLTON STREET AND CARRINGTON ROAD



UNITED STATES DEPARTMENT OF THE INTERIOR
NATIONAL PARK SERVICE

NATIONAL REGISTER OF HISTORIC PLACES

PROPERTY PHOTOGRAPH FORM

(Type all entries - attach to or enclose with photograph)

STATE	
Connecticut	
COUNTY	
Hartford	
FOR NPS USE ONLY	
ENTRY NUMBER	DATE

SEE INSTRUCTIONS

1. NAME			
COMMON:		HOME OF FRANCIS C. CADY	
AND/OR HISTORIC:		THE JOHN HOOKER HOUSE 1688 - 1769	
2. LOCATION			
STREET AND NUMBER:			
24 MAIN STREET (BLOCK 39, LOT 8, FARMINGTON HISTORIC DISTRICT MAP)			
CITY OR TOWN:			
FARMINGTON			
STATE:	CODE	COUNTY:	CODE
CONNECTICUT		HARTFORD	
3. PHOTO REFERENCE			
PHOTO CREDIT: R. D. BUTTERFIELD, FARMINGTON, CONN.			
DATE OF PHOTO: DEC. 1970			
NEGATIVE FILED AT:			
SEE ABOVE			
4. IDENTIFICATION			
DESCRIBE VIEW, DIRECTION, ETC.			
VIEW FROM MAIN STREET SHOWING EAST FRONT AND SOUTH END OF HOUSE			



UNITED STATES DEPARTMENT OF THE INTERIOR
NATIONAL PARK SERVICE

NATIONAL REGISTER OF HISTORIC PLACES

PROPERTY PHOTOGRAPH FORM

(Type all entries - attach to or enclose with photograph)

STATE

Connecticut

COUNTY

Hartford

FOR NPS USE ONLY

ENTRY NUMBER

DATE

SEE INSTRUCTIONS

1. NAME

COMMON: ASPINWALL HOUSE

AND/OR HISTORIC: NEHEMIAH STREET HOUSE , 1769 - 1831

2. LOCATION

STREET AND NUMBER:

16 MAIN STREET (BLOCK 39, LOT 6, FARMINGTON HISTORIC DISTRICT MAP)

CITY OR TOWN:

FARMINGTON

STATE:

CONNECTICUT

CODE

COUNTY:

HARTFORD

CODE

3. PHOTO REFERENCE

PHOTO CREDIT: R. D. BUTTERFIELD, FARMINGTON, CONN.

DATE OF PHOTO: DEC.1970

NEGATIVE FILED AT:

SEE ABOVE

4. IDENTIFICATION

DESCRIBE VIEW, DIRECTION, ETC.

EAST FRONT OF HOUSE FACING MAIN STREET



UNITED STATES DEPARTMENT OF THE INTERIOR
NATIONAL PARK SERVICE

NATIONAL REGISTER OF HISTORIC PLACES
PROPERTY PHOTOGRAPH FORM

(Type all entries - attach to or enclose with photograph)

STATE Connecticut	
COUNTY Hartford	
FOR NPS USE ONLY	
ENTRY NUMBER	DATE

SEE INSTRUCTIONS

1. NAME COMMON: DR. BUNNELL HOUSE AND/OR HISTORIC: MAJOR PETER CURTIS HOUSE, BUILT 1786 BY CAPT. JUDAH WOODRUFF			
2. LOCATION STREET AND NUMBER: HIGH STREET (BLOCK 40, LOT 6, FARMINGTON HISTORIC DISTRICT MAP) CITY OR TOWN: FARMINGTON STATE: CONNECTICUT CODE COUNTY: HARTFORD CODE			
3. PHOTO REFERENCE PHOTO CREDIT: R. D. BUTTERFIELD, FARMINGTON, CONN. DATE OF PHOTO: NOV. 1971 NEGATIVE FILED AT: SEE ABOVE			
4. IDENTIFICATION DESCRIBE VIEW, DIRECTION, ETC. EAST FRONT OF HOUSE, FACING HIGH STREET			



UNITED STATES DEPARTMENT OF THE INTERIOR
NATIONAL PARK SERVICE

NATIONAL REGISTER OF HISTORIC PLACES

PROPERTY PHOTOGRAPH FORM

(Type all entries - attach to or enclose with photograph)

STATE

Connecticut

COUNTY

Hartford

FOR NPS USE ONLY

ENTRY NUMBER

DATE

SEE INSTRUCTIONS

1. NAME

COMMON: G. M. WILLIAMS HOUSE

AND/OR HISTORIC: BUILT 1769 FOR JOHN THOMPSON BY CAPT. JUDAH WOODRUFF

2. LOCATION

STREET AND NUMBER:

17 MAIN STREET (BLOCK 40, LOT 27, FARMINGTON HISTORIC DISTRICT MAP)

CITY OR TOWN:

FARMINGTON,

STATE:

CONNECTICUT

CODE

COUNTY:

HARTFORD

CODE

3. PHOTO REFERENCE

PHOTO CREDIT: R. D. BUTTERFIELD, FARMINGTON, CONN.

DATE OF PHOTO: DEC. 1970

NEGATIVE FILED AT:

SEE ABOVE

4. IDENTIFICATION

DESCRIBE VIEW, DIRECTION, ETC.

WEST FRONT OF HOUSE FACING MAIN STREET



UNITED STATES DEPARTMENT OF THE INTERIOR
NATIONAL PARK SERVICE

NATIONAL REGISTER OF HISTORIC PLACES
PROPERTY PHOTOGRAPH FORM

(Type all entries - attach to or enclose with photograph)

STATE Connecticut	
COUNTY Hartford	
FOR NPS USE ONLY	
ENTRY NUMBER	DATE

SEE INSTRUCTIONS

1. NAME			
COMMON: DR. SCOVILLE HOUSE			
AND/OR HISTORIC: HOUSE FOR HELEN MCCONNELL, 1962, DESIGNED BY MAXWELL MOORE			
2. LOCATION			
STREET AND NUMBER: 27 HIGH STREET (BLOCK 31, LOT 6F, FARMINGTON HISTORIC DISTRICT MAP)			
CITY OR TOWN: FARMINGTON			
STATE: CONNECTICUT	CODE	COUNTY: HARTFORD	CODE
3. PHOTO REFERENCE			
PHOTO CREDIT: R. D. BUTTERFIELD, FARMINGTON, CONN.			
DATE OF PHOTO: NOV. 1971			
NEGATIVE FILED AT: SEE ABOVE			
4. IDENTIFICATION			
DESCRIBE VIEW, DIRECTION, ETC. WEST FRONT OF HOUSE, SET WELL BACK FROM HIGH STREET			



UNITED STATES DEPARTMENT OF THE INTERIOR
NATIONAL PARK SERVICE

NATIONAL REGISTER OF HISTORIC PLACES

PROPERTY PHOTOGRAPH FORM

(Type all entries - attach to or enclose with photograph)

STATE	
Connecticut	
COUNTY	
Hartford	
FOR NPS USE ONLY	
ENTRY NUMBER	DATE

SEE INSTRUCTIONS

1. NAME			
COMMON: HILL-STEAD'S THE GRUNDY (FORMERLY THE O'ROURKERY)			
AND/OR HISTORIC: THE JAMES THOMSON PLACE 1739, AN ADDITION TO THE BENJAMIN JUDD HOUSE			
2. LOCATION 1697			
STREET AND NUMBER:			
13 HIGH STREET (BLOCK 31, LOT 6, FARMINGTON HISTORIC DISTRICT MAP)			
CITY OR TOWN:			
FARMINGTON			
STATE:	CODE	COUNTY:	CODE
CONNECTICUT		HARTFORD	
3. PHOTO REFERENCE			
PHOTO CREDIT: R. D. BUTTERFIELD, FARMINGTON, CONN.			
DATE OF PHOTO: DEC. 1970			
NEGATIVE FILED AT:			
SEE ABOVE			
4. IDENTIFICATION			
DESCRIBE VIEW, DIRECTION, ETC.			
VIEW OF WEST FRONT OF HOUSE AND WING FACING HIGH STREET			



UNITED STATES DEPARTMENT OF THE INTERIOR
NATIONAL PARK SERVICE

NATIONAL REGISTER OF HISTORIC PLACES
PROPERTY PHOTOGRAPH FORM

(Type all entries - attach to or enclose with photograph)

STATE Connecticut	
COUNTY Hartford	
FOR NPS USE ONLY	
ENTRY NUMBER	DATE

SEE INSTRUCTIONS

1. NAME			
COMMON: LANGHOUSER HOUSE			
AND/OR HISTORIC: HOUSE FOR THOMAS BULL, 1690 (ALSO CALLED SAMUEL COWLES HOUSE)			
2. LOCATION			
STREET AND NUMBER: 9 COLTON STREET (BLOCK 51, LOT 22, FARMINGTON HISTORIC DISTRICT MAP)			
CITY OR TOWN: FARMINGTON			
STATE: CONNECTICUT	CODE	COUNTY: HARTFORD	CODE
3. PHOTO REFERENCE			
PHOTO CREDIT: R. D. BUTTERFIELD, FARMINGTON, CONN.			
DATE OF PHOTO: OCT. 1971			
NEGATIVE FILED AT: SEE ABOVE			
4. IDENTIFICATION			
DESCRIBE VIEW, DIRECTION, ETC. VIEW FROM SOUTH			



UNITED STATES DEPARTMENT OF THE INTERIOR
NATIONAL PARK SERVICE

NATIONAL REGISTER OF HISTORIC PLACES

PROPERTY PHOTOGRAPH FORM

(Type all entries - attach to or enclose with photograph)

STATE Connecticut	
COUNTY Hartford	
FOR NPS USE ONLY	
ENTRY NUMBER	DATE

SEE INSTRUCTIONS

1. NAME			
COMMON: LYDIA HEWES HOUSE			
AND/OR HISTORIC: N.WING BUILT 1685 FOR WM.JUDD; MAIN HOUSE 1813 FOR S.DICKINSON.			
2. LOCATION			
STREET AND NUMBER: 40 HIGH STREET (BLOCK40, LOT13, FARMINGTON HISTORIC DISTRICT MAP)			
CITY OR TOWN: FARMINGTON			
STATE: CONNECTICUT	CODE	COUNTY: HARTFORD	CODE
3. PHOTO REFERENCE			
PHOTO CREDIT: R. D. BUTTERFIELD, FARMINGTON, CONN.			
DATE OF PHOTO: DEC. 1970			
NEGATIVE FILED AT: SEE ABOVE			
4. IDENTIFICATION			
DESCRIBE VIEW, DIRECTION, ETC. HOUSE IS ON WEST SIDE OF HIGH STREET, FACING WHITMAN MUSEUM; OLDER SECTION OF HOUSE ON THE RIGHT.			



UNITED STATES DEPARTMENT OF THE INTERIOR
NATIONAL PARK SERVICE

NATIONAL REGISTER OF HISTORIC PLACES

PROPERTY PHOTOGRAPH FORM

(Type all entries - attach to or enclose with photograph)

STATE Connecticut	
COUNTY Hartford	
FOR NPS USE ONLY	
ENTRY NUMBER	DATE

SEE INSTRUCTIONS

1. NAME			
COMMON: "BRICK HOUSE", MISS PORTER'S SCHOOL			
AND/OR HISTORIC: BUILT IN 1835			
2. LOCATION			
STREET AND NUMBER: WEST SIDE OF MAIN STREET (BLOCK 41, LOT 2, FARMINGTON HIST. DIST. MAP)			
CITY OR TOWN: FARMINGTON			
STATE: CONNECTICUT	CODE	COUNTY: HARTFORD	CODE
3. PHOTO REFERENCE			
PHOTO CREDIT: R. D. BUTTERFIELD, FARMINGTON, CONN.			
DATE OF PHOTO: DEC. 1970			
NEGATIVE FILED AT: SEE ABOVE			
4. IDENTIFICATION			
DESCRIBE VIEW, DIRECTION, ETC. EAST FRONT ON MAIN STREET, (3RD NORTH OF M.P.S. ADMINISTRATION BUILDING)			



UNITED STATES DEPARTMENT OF THE INTERIOR
NATIONAL PARK SERVICE

NATIONAL REGISTER OF HISTORIC PLACES

PROPERTY PHOTOGRAPH FORM

(Type all entries - attach to or enclose with photograph)

STATE Connecticut	
COUNTY Hartford	
FOR NPS USE ONLY	
ENTRY NUMBER	DATE

SEE INSTRUCTIONS

1. NAME

COMMON: **R. GRAEME SMITH HOUSE**

AND/OR HISTORIC: **REV. JOSEPH WASHBURN HOUSE, BUILT 1796**

2. LOCATION

STREET AND NUMBER:

118 MAIN STREET (BLOCK 46, LOT 5, FARMINGTON HISTORIC DISTRICT MAP)

CITY OR TOWN:

FARMINGTON

STATE:

CONNECTICUT

CODE

COUNTY:

HARTFORD

CODE

3. PHOTO REFERENCE

PHOTO CREDIT: **R. D. BUTTERFIELD, FARMINGTON, CONN.**

DATE OF PHOTO: **DEC. 1970**

NEGATIVE FILED AT:

SEE ABOVE

4. IDENTIFICATION

DESCRIBE VIEW, DIRECTION, ETC.

SOUTH END AND EAST FRONT OF HOUSE FACING MAIN STREET



UNITED STATES DEPARTMENT OF THE INTERIOR
NATIONAL PARK SERVICE

NATIONAL REGISTER OF HISTORIC PLACES

PROPERTY PHOTOGRAPH FORM

(Type all entries - attach to or enclose with photograph)

STATE Connecticut	
COUNTY Hartford	
FOR NPS USE ONLY	
ENTRY NUMBER	DATE

SEE INSTRUCTIONS

1. NAME			
COMMON: WARREN CREAMER HOUSE			
AND/OR HISTORIC: EDWARD DEMING HOUSE, BUILT 1887 BY NELSON KEYES			
2. LOCATION			
STREET AND NUMBER: 100 MAIN STREET (BLOCK 45, LOT 10, FARMINGTON HISTORIC DISTRICT MAP)			
CITY OR TOWN: FARMINGTON			
STATE: CONNECTICUT	CODE	COUNTY: HARTFORD	CODE
3. PHOTO REFERENCE			
PHOTO CREDIT: R. D. BUTTERFIELD, FARMINGTON, CONN.			
DATE OF PHOTO: DEC. 1970			
NEGATIVE FILED AT: SEE ABOVE			
4. IDENTIFICATION			
DESCRIBE VIEW, DIRECTION, ETC. VIEW FROM MAIN STREET, LOOKING N.W.			



UNITED STATES DEPARTMENT OF THE INTERIOR
NATIONAL PARK SERVICE

NATIONAL REGISTER OF HISTORIC PLACES

PROPERTY PHOTOGRAPH FORM

(Type all entries - attach to or enclose with photograph)

STATE Connecticut	
COUNTRY Hartford	
FOR NPS USE ONLY	
ENTRY NUMBER	DATE

SEE INSTRUCTIONS

1. NAME			
COMMON: LUCIUS ROBINSON HOUSE			
AND/OR HISTORIC: BUILT 1802 FOR JUDE HAMILTON			
2. LOCATION			
STREET AND NUMBER: 122 MAIN STREET (BLOCK 46, LOT4, FARMINGTON HISTORIC DISTRICT MAP)			
CITY OR TOWN: FARMINGTON			
STATE: CONNECTICUT	CODE	COUNTY: HARTFORD	CODE
3. PHOTO REFERENCE			
PHOTO CREDIT: R. D. BUTTERFIELD, FARMINGTON, CONN.			
DATE OF PHOTO: DEC. 1970			
NEGATIVE FILED AT: SEE ABOVE			
4. IDENTIFICATION			
DESCRIBE VIEW, DIRECTION, ETC. VIEW FACING MAIN STREET			



UNITED STATES DEPARTMENT OF THE INTERIOR
NATIONAL PARK SERVICE

NATIONAL REGISTER OF HISTORIC PLACES

PROPERTY PHOTOGRAPH FORM

(Type all entries - attach to or enclose with photograph)

STATE

Connecticut

COUNTY

Hartford

FOR NPS USE ONLY

ENTRY NUMBER

DATE

SEE INSTRUCTIONS

1. NAME

COMMON:

THE WILMARTH S. LEWIS HOUSE

AND/OR HISTORIC:

MAJOR GENERAL SOLOMON COWLES HOUSE 1784

2. LOCATION

STREET AND NUMBER:

154 MAIN STREET (BLOCK 54, LOT 1, FARMINGTON HISTORIC DISTRICT MAP).

CITY OR TOWN:

FARMINGTON

STATE:

CONNECTICUT

CODE

COUNTY:

HARTFORD

CODE

3. PHOTO REFERENCE

PHOTO CREDIT: R. D. BUTTERFIELD, FARMINGTON, CONN.

DATE OF PHOTO: DEC. 1970

NEGATIVE FILED AT:

SEE ABOVE

4. IDENTIFICATION

DESCRIBE VIEW, DIRECTION, ETC.

VIEW SHOWING UNIQUE PORCH AND EAST FRONT OF HOUSE FACING MAIN STREET
AT CORNER OF MEADOW ROAD



UNITED STATES DEPARTMENT OF THE INTERIOR
NATIONAL PARK SERVICE

NATIONAL REGISTER OF HISTORIC PLACES

PROPERTY PHOTOGRAPH FORM

(Type all entries - attach to or enclose with photograph)

STATE

Connecticut

COUNTY

Hartford

FOR NPS USE ONLY

ENTRY NUMBER

DATE

SEE INSTRUCTIONS

1. NAME

COMMON: RICHARD HUBE HOUSE

AND/OR HISTORIC: JOSEPH LANKTON HOUSE, BUILT IN 1768 OR EARLIER

2. LOCATION

STREET AND NUMBER:

144 MAIN STREET (BLOCK 50, LOT 6, FARMINGTON HISTORIC DISTRICT MAP)

CITY OR TOWN:

FARMINGTON

STATE:

CONNECTICUT

CODE

COUNTY:

HARTFORD

CODE

3. PHOTO REFERENCE

PHOTO CREDIT: R. D. BUTTERFIELD, FARMINGTON, CONN.

DATE OF PHOTO: DEC. 1970

NEGATIVE FILED AT:

SEE ABOVE

4. IDENTIFICATION

DESCRIBE VIEW, DIRECTION, ETC.

EAST FRONT OF HOUSE FACING MAIN STREET



UNITED STATES DEPARTMENT OF THE INTERIOR
NATIONAL PARK SERVICE

NATIONAL REGISTER OF HISTORIC PLACES

PROPERTY PHOTOGRAPH FORM

(Type all entries - attach to or enclose with photograph)

STATE Connecticut	
COUNTY Hartford	
FOR NPS USE ONLY	
ENTRY NUMBER	DATE

SEE INSTRUCTIONS

1. NAME			
COMMON: MISS PORTER'S SCHOOL "WARD HOUSE"			
AND/OR HISTORIC: THE WARD HOUSE 1840			
2. LOCATION			
STREET AND NUMBER: 56 MAIN STREET (BLOCK 41, LOT 2, FARMINGTON HISTORIC DISTRICT MAP)			
CITY OR TOWN: FARMINGTON			
STATE: CONNECTICUT	CODE	COUNTY: HARTFORD	CODE
3. PHOTO REFERENCE			
PHOTO CREDIT: R. D. BUTTERFIELD, FARMINGTON, CONN.			
DATE OF PHOTO: DEC. 1970			
NEGATIVE FILED AT: SEE ABOVE			
4. IDENTIFICATION			
DESCRIBE VIEW, DIRECTION, ETC. JUST NORTH OF M.P.S. ADMINISTRATION BUILDING ON WEST SIDE OF MAIN STREET, SEEN FROM LOWER END OF MOUNTAIN ROAD			



UNITED STATES DEPARTMENT OF THE INTERIOR
NATIONAL PARK SERVICE

NATIONAL REGISTER OF HISTORIC PLACES

PROPERTY PHOTOGRAPH FORM

(Type all entries - attach to or enclose with photograph)

STATE Connecticut	
COUNTY Hartford	
FOR NPS USE ONLY	
ENTRY NUMBER	DATE

1. NAME

COMMON: MISS PORTER'S SCHOOL "GAY HOUSE"
AND/OR HISTORIC: THE JULIUS GAY HOUSE 1878

2. LOCATION

STREET AND NUMBER:
36 MAIN STREET (BLOCK 39, LOT 11, FARMINGTON HISTORIC DISTRICT MAP)
CITY OR TOWN:
FARMINGTON
STATE: CONNECTICUT CODE COUNTY: HARTFORD CODE

3. PHOTO REFERENCE

PHOTO CREDIT: R. D. BUTTERFIELD, FARMINGTON, CONN.
DATE OF PHOTO: DEC. 1970
NEGATIVE FILED AT:
SEE ABOVE

4. IDENTIFICATION

DESCRIBE VIEW, DIRECTION, ETC.
VIEW OF EAST FRONT FACING MAIN STREET, CORNER OF PORTER ROAD

SEE INSTRUCTIONS



UNITED STATES DEPARTMENT OF THE INTERIOR
NATIONAL PARK SERVICE

NATIONAL REGISTER OF HISTORIC PLACES
PROPERTY PHOTOGRAPH FORM

(Type all entries - attach to or enclose with photograph)

STATE Connecticut	
COUNTY Hartford	
FOR NPS USE ONLY	
ENTRY NUMBER	DATE

SEE INSTRUCTIONS

1. NAME			
COMMON: HEADMASTER'S HOUSE, MISS PORTER'S SCHOOL			
AND/OR HISTORIC: THOMAS HART HOOKER HOUSE, 1768 BY CAPT. JUDAH WOODRUFF			
2. LOCATION			
STREET AND NUMBER: WEST SIDE OF MAIN STREET, OPPOSITE SCHOOL ST. (BLOCK 41, LOT 2A F.HIST.D.MAP)			
CITY OR TOWN: FARMINGTON			
STATE: CONNECTICUT	CODE	COUNTY: HARTFORD	CODE
3. PHOTO REFERENCE			
PHOTO CREDIT: R. D. BUTTERFIELD, FARMINGTON, CONN.			
DATE OF PHOTO: DEC. 1970			
NEGATIVE FILED AT: SEE ABOVE			
4. IDENTIFICATION			
DESCRIBE VIEW, DIRECTION, ETC. EAST FRONT OF HOUSE FACING MAIN STREET			



UNITED STATES DEPARTMENT OF THE INTERIOR
NATIONAL PARK SERVICE

NATIONAL REGISTER OF HISTORIC PLACES
PROPERTY PHOTOGRAPH FORM

(Type all entries - attach to or enclose with photograph)

STATE

Connecticut

COUNTY

Hartford

FOR NPS USE ONLY

ENTRY NUMBER

DATE

SEE INSTRUCTIONS

1. NAME

COMMON: TIMOTHY COWLES HOUSE, MISS PORTER'S SCHOOL

AND/OR HISTORIC: TIMOTHY COWLES HOUSE, BUILT CA. 1815

2. LOCATION

STREET AND NUMBER:

MAIN STREET (BLOCK 44, LOT 1, FARMINGTON HISTORIC DISTRICT MAP)

CITY OR TOWN:

FARMINGTON

STATE:

CONNECTICUT

CODE

COUNTY:

HARTFORD

CODE

3. PHOTO REFERENCE

PHOTO CREDIT: R. D. BUTTERFIELD, FARMINGTON, CONN.

DATE OF PHOTO: NOV. 1971

NEGATIVE FILED AT:

SEE ABOVE

4. IDENTIFICATION

DESCRIBE VIEW, DIRECTION, ETC.

WEST FRONT OF HOUSE, FACING MAIN STREET, JUST SOUTH OF MEETING HOUSE.
PHOTOGRAPH SHOWS TWO OF THE THREE PORTICOES.



UNITED STATES DEPARTMENT OF THE INTERIOR
NATIONAL PARK SERVICE

NATIONAL REGISTER OF HISTORIC PLACES

PROPERTY PHOTOGRAPH FORM

(Type all entries - attach to or enclose with photograph)

STATE Connecticut	
COUNTY Hartford	
FOR NPS USE ONLY	
ENTRY NUMBER	DATE

SEE INSTRUCTIONS

1. NAME

COMMON: **DR. LEACH HOUSE**

AND/OR HISTORIC: **BUILT FOR THOMAS ORTON CA. 1660, PROBABLY BY S. WYLLYS**

2. LOCATION

STREET AND NUMBER:

174 MAIN ST., CORNER OF TUNXIS ST. (BLOCK 54, LOT 5, FARMINGTON HIST. D. MAP)

CITY OR TOWN:

FARMINGTON

STATE:

CONNECTICUT

CODE

COUNTY:

HARTFORD

CODE

3. PHOTO REFERENCE

PHOTO CREDIT: **R. D. BUTTERFIELD, FARMINGTON, CONN.**

DATE OF PHOTO: **DEC. 1970**

NEGATIVE FILED AT: **SEE ABOVE**

4. IDENTIFICATION

DESCRIBE VIEW, DIRECTION, ETC.

EAST SIDE FACING MAIN ST., SOUTH SIDE FACING TUNXIS STREET

**FIRST HOUSE TO BE SEEN ON ENTERING THE FARMINGTON HISTORIC DISTRICT
FROM THE SOUTH.**



UNITED STATES DEPARTMENT OF THE INTERIOR
NATIONAL PARK SERVICE

NATIONAL REGISTER OF HISTORIC PLACES

PROPERTY PHOTOGRAPH FORM

(Type all entries - attach to or enclose with photograph)

STATE

Connecticut

COUNTY

Hartford

FOR NPS USE ONLY

ENTRY NUMBER

DATE

SEE INSTRUCTIONS

1. NAME

COMMON: PROPERTY OF WILMARTH S. LEWIS

AND/OR HISTORIC: TIMOTHY ROOT HOUSE, BUILT IN 1786

2. LOCATION

STREET AND NUMBER:

158 MAIN STREET (BLOCK 54, LOT 2, FARMINGTON HISTORIC DISTRICT MAP)

CITY OR TOWN:

FARMINGTON, C

STATE:

CONNECTICUT

CODE

COUNTY:

HARTFORD

CODE

3. PHOTO REFERENCE

PHOTO CREDIT: R. D. BUTTERFIELD, FARMINGTON, CONN.

DATE OF PHOTO: DEC. 1970

NEGATIVE FILED AT: SEE ABOVE

4. IDENTIFICATION

DESCRIBE VIEW, DIRECTION, ETC.

NORTH END AND EAST FRONT OF HOUSE, FACING MAIN STREET



UNITED STATES DEPARTMENT OF THE INTERIOR
NATIONAL PARK SERVICE

NATIONAL REGISTER OF HISTORIC PLACES
PROPERTY PHOTOGRAPH FORM

(Type all entries - attach to or enclose with photograph)

STATE

Connecticut

COUNTY

Hartford

FOR NPS USE ONLY

ENTRY NUMBER

DATE

SEE INSTRUCTIONS

1. NAME

COMMON: JONES MEMORIAL LIBRARY, MISS PORTER'S SCHOOL

AND/OR HISTORIC: BUILT CA. 1813-18 AS STORE FOR ELIJAH AND GAD COWLES

2. LOCATION

STREET AND NUMBER:

WEST SIDE OF MAIN STREET (BLOCK 41, LOT 2, FARMINGTON HIST. DIST. MAP)

CITY OR TOWN:

FARMINGTON

STATE:

CONNECTICUT

CODE

COUNTY:

HARTFORD

CODE

3. PHOTO REFERENCE

PHOTO CREDIT: R. D. BUTTERFIELD, FARMINGTON, CONN.

DATE OF PHOTO: DEC. 1970

NEGATIVE FILED AT:

SEE ABOVE

4. IDENTIFICATION

DESCRIBE VIEW, DIRECTION, ETC.

VIEW ACROSS MAIN STREET FROM LOWER END OF MOUNTAIN ROAD.



UNITED STATES DEPARTMENT OF THE INTERIOR
NATIONAL PARK SERVICE

NATIONAL REGISTER OF HISTORIC PLACES

PROPERTY PHOTOGRAPH FORM

(Type all entries - attach to or enclose with photograph)

STATE Connecticut	
COUNTY Hartford	
FOR NPS USE ONLY	
ENTRY NUMBER	DATE

SEE INSTRUCTIONS

1. NAME

COMMON: **WALLACE BARNES HOUSE**

AND/OR HISTORIC: **BUILT 1811 FOR EDWARD HOOKER BY CAPT. LUTHER SEYMOUR**

2. LOCATION

STREET AND NUMBER:

50 HIGH STREET, CORNER OF MOUNTAIN RD. (BL. 40, LOT 16 FARMINGTON H. D. MAP)

CITY OR TOWN:

FARMINGTON

STATE:	CONNECTICUT	CODE	COUNTY:	HARTFORD	CODE

3. PHOTO REFERENCE

PHOTO CREDIT: **R. D. BUTTERFIELD, FARMINGTON, CONN.**

DATE OF PHOTO: **OCT, 1971**

NEGATIVE FILED AT: **SEE ABOVE**

4. IDENTIFICATION

DESCRIBE VIEW, DIRECTION, ETC.

VIEW OF HOUSE FACING HIGH STREET



UNITED STATES DEPARTMENT OF THE INTERIOR
NATIONAL PARK SERVICE

NATIONAL REGISTER OF HISTORIC PLACES

PROPERTY PHOTOGRAPH FORM

(Type all entries - attach to or enclose with photograph)

STATE	
Connecticut	
COUNTY	
Hartford	
FOR NPS USE ONLY	
ENTRY NUMBER	DATE

1. NAME

COMMON: THE JAMES MCA. THOMSON HOUSES
AND/OR HISTORIC: THE JOHN CASE HOUSES 1786

2. LOCATION

STREET AND NUMBER: 140 AND 138 MAIN STREET (BLOCK 50, LOT 5) FARMINGTON HISTORIC DISTRICT MAP
CITY OR TOWN: FARMINGTON
STATE: CONNECTICUT CODE COUNTY: HARTFORD CODE

3. PHOTO REFERENCE

PHOTO CREDIT: R.D. BUTTERFIELD, FARMINGTON, CONN.
DATE OF PHOTO: DEC. 1970
NEGATIVE FILED AT: SEE ABOVE

4. IDENTIFICATION

DESCRIBE VIEW, DIRECTION, ETC.
EAST FRONTS OF HOUSES FACING MAIN STREET AT CORNER OF WINCHELL SMITH DRIVE

SEE INSTRUCTIONS