



VERMONT DIVISION OF HISTORIC SITES

COUNTY Orleans TOWN Irassburg

SUBJECT Orne covered bridge

DATE 5/1974 FILE # 74-A-38

CREDIT Hugh H. Henry

VIEW North

Form No. 10-301a
(7/72)

UNITED STATES DEPARTMENT OF THE INTERIOR
NATIONAL PARK SERVICE

NATIONAL REGISTER OF HISTORIC PLACES
PROPERTY PHOTOGRAPH FORM

(Type all entries - attach to or enclose with photograph)

| | | |
|------------------|---------|------|
| STATE | Vermont | |
| COUNTY | Orleans | |
| FOR NPS USE ONLY | | |
| ENTRY NUMBER | 1974 | DATE |
| NOV 20 1974 | | |

SEE INSTRUCTIONS

1. NAME

COMMON: Orne Covered Bridge

AND/OR HISTORIC:

2. LOCATION

STREET AND NUMBER: Town road across Black River, 0.6 mile southwest of Coventry village

CITY OR TOWN:

Irassburg

STATE:

Vermont

CODE

50

COUNTY:

Orleans

CODE

019

3. PHOTO REFERENCE

PHOTO CREDIT: Hugh H. Henry for Vermont Division of Historic Sites

DATE OF PHOTO: May 1974

NEGATIVE FILED AT:


Vermont Division of Historic Sites

4. IDENTIFICATION

DESCRIBE VIEW, DIRECTION, ETC.

View of north elevation, looking southeast

1023




☆ U.S. GOVERNMENT PRINTING OFFICE: 1973-729-152/1446 III-1

PROPERTY OF THE NATIONAL REGISTER

#1023



VERMONT DIVISION OF HISTORIC SITES

COUNTY Orleans TOWN IrashburgSUBJECT Orne covered bridgeDATE 5/1974 FILE # 74-A-38CREDIT Hugh H. HenryVIEW InteUNITED STATES DEPARTMENT OF THE INTERIOR
NATIONAL PARK SERVICE

NATIONAL REGISTER OF HISTORIC PLACES

PROPERTY PHOTOGRAPH FORM

(Type all entries - attach to or enclose with photograph)

| | | |
|------------------|-------------|---------|
| STATE | | Vermont |
| COUNTY | | Orleans |
| FOR NPS USE ONLY | | |
| ENTRY NUMBER | DATE | |
| | NOV 20 1974 | |


SEE INSTRUCTIONS

| | | | |
|---|--|----------|-----------------|
| 1. NAME | | | |
| COMMON: Orne Covered Bridge | | | |
| AND/OR HISTORIC: | | | |
| 2. LOCATION | | | |
| STREET AND NUMBER: Town road across Black River, 0.6 mile southwest of Coventry village | | | |
| CITY OR TOWN: Irashburg | | | |
| STATE: Vermont | | CODE: 50 | COUNTY: Orleans |
| | | | CODE: 019 |
| 3. PHOTO REFERENCE | | | |
| PHOTO CREDIT: Hugh H. Henry for Vermont Division of Historic Sites | | | |
| DATE OF PHOTO: May 1974 | | | |
| NEGATIVE FILED AT: Vermont Division of Historic Sites | | | |
| 4. IDENTIFICATION | | | |
| DESCRIBE VIEW, DIRECTION, ETC. | | | |
| View of interior toward northeast, showing north truss | | | |
| #203 | | | |

☆ U.S. GOVERNMENT PRINTING OFFICE: 1973-729-152/1446 III-1

PROPERTY OF THE NATIONAL REGISTER

#203



VERMONT DIVISION OF HISTORIC SITES

COUNTY Orleans TOWN Irassburg

SUBJECT Orne covered bridge

DATE 5/1974 FILE # 79-A-30

CREDIT H

VIEW West

Form No. 10-301a
(7/72)

UNITED STATES DEPARTMENT OF THE INTERIOR
NATIONAL PARK SERVICE

NATIONAL REGISTER OF HISTORIC PLACES
PROPERTY PHOTOGRAPH FORM

(Type all entries - attach to or enclose with photograph)

| | |
|-----------------------------|------|
| STATE Vermont | |
| COUNTY Orleans | |
| FOR NPS USE ONLY | |
| ENTRY NUMBER NOV 20 1974 | DATE |

SEE INSTRUCTIONS

1. NAME

COMMON: Orne Covered Bridge
AND/OR HISTORIC:

2. LOCATION

STREET AND NUMBER: Town road across Black River, 0.6 mile southwest of Coventry village

CITY OR TOWN: Irassburg

| | | | |
|-------------------|------------|--------------------|-------------|
| STATE: Vermont | CODE 50 | COUNTY: Orleans | CODE 019 |
|-------------------|------------|--------------------|-------------|

3. PHOTO REFERENCE

PHOTO CREDIT: Hugh H. Henry for Vermont Division of Historic Sites

DATE OF PHOTO: May 1974

NEGATIVE FILED AT:

Vermont Division of Historic Sites

4. IDENTIFICATION

DESCRIBE VIEW, DIRECTION, ETC.

View of west portal, looking east

#393



☆ U.S. GOVERNMENT PRINTING OFFICE: 1973-789-152/1446 III-1

PROPERTY OF THE NATIONAL REGISTER

#393