


KENTUCKY HISTORIC RESOURCES INVENTORY

Site No. CP-87


1. Historic Name(s) <u>Trutschell House</u> (GS RA)			22. ADD/County <u>Campbell</u> 019					
Original Owner <u>Heinrich Trutschell</u>			23. U.S.G.S. Quadrant (15'/75') <u>Withamsville</u> 135					
2. Present Name <u>DeMoss House</u>			24. UTM Reference <u>16 728320 4323110</u>					
3. Location <u>KY 8, vicinity Highway 8, Melbourne, Kentucky</u>			Zone Easting Northing					
4. Owner's Name <u>Mr. & Mrs. Vincent DeMoss</u>			25. Coordinate Accuracy <input type="checkbox"/>					
5. Owner's Address <u>Box A1, Melbourne, Kentucky</u>			26. Prehistoric Site Object Historic Site Structure <u>Building</u> Other					
6. Open to Public Yes <input type="checkbox"/> No <input checked="" type="checkbox"/>	7. Visible from road Yes <input checked="" type="checkbox"/> No <input type="checkbox"/>	8. Ownership Private <input checked="" type="checkbox"/> Local <input type="checkbox"/> State <input type="checkbox"/> Federal <input type="checkbox"/>	27. National Register District Name: <u>GERMAN SETTLEMENT PROPERTIES</u> <u>FOUR MILE CREEK AREA</u>					
9. Local Contact/Organization <u>Campbell County Heritage League</u>			28. Significance Evaluation <u>National Register</u> D					
10. Site Plan with North Arrow <table border="1" style="margin-left: auto; margin-right: auto;"><tr><td>Stone B.R.</td><td>Frame K.</td></tr><tr><td>BR</td><td>H LR</td></tr></table>			Stone B.R.	Frame K.	BR	H LR	29. Status <input type="checkbox"/> Date National Landmark <input type="checkbox"/> National Register <input type="checkbox"/> Landmark Certificate <input type="checkbox"/> Kentucky Survey <input checked="" type="checkbox"/> <u>May 17, 1979</u> Local Landmark <input type="checkbox"/> HABS/HAER <input type="checkbox"/>	
			Stone B.R.	Frame K.				
			BR	H LR				
			11. Architect		30. Historic Theme Primary <u>Architecture</u> C Secondary <u>Ethnic Settlement</u> C C Other <u>Agriculture</u> A			
			12. Builder		31. Endangered Yes <input type="checkbox"/> No <input checked="" type="checkbox"/>			
13. Date <u>c. 1854</u> A. <input checked="" type="checkbox"/> B. <input type="checkbox"/>		32. Preservation Project Status <input type="checkbox"/>						
14. Style A. <u>Vernacular</u> <input checked="" type="checkbox"/> B. <input type="checkbox"/>		Actual Cost in \$1,000s _ _ _ _ 						
15. Original Use <u>Farm Dwelling</u> A			33. ATTACH PHOTO					
16. Present use <u>Dwelling</u>								
17. Condition <u>good</u> B								
18. Description <u>Two-story, five-bay stone I house that overlooks the Ohio River Valley and the hills of Ohio. Symmetrical fenestration with center passage marks the front elevation. As is characteristic to many of the stone buildings in this area, the Trutschell House has segmental stone arches over wood lintels. The north gable end exhibits a small louvered attic vent with conspicuous</u> <small>(Continue on Back)</small>								
19. History <u>Sources indicate this house was built by Henry Trutschell c.1854.* Heinrich Trutschell, born in Angstedt, Prussia in 1828, came to Campbell County prior to 1861. He and his wife Elizabeth Sporing gave birth to five children; the first entry of the Trutschell family in</u>			Roll No. <u>27</u> Picture No. <u>12-21</u> Direction _____					
20. Significance <u>An important and representative example of German built stone vernacular architecture in the Four Mile Creek/Camp Springs area.</u>			34. Prepared by: <u>Carolyn M. Torma</u> <u>Edward A. Chappell</u>					
21. Source of Information <u>*Mrs. DeMoss</u> <u>Margaret Knable</u> <u>Tenth Census of the United States, 1880, Campbell County.</u>			35. Organization <u>Kentucky Heritage Council</u> 36. Date <u>May 17, 1979</u>					
			37. Revision Dates <u>10/82</u> <u>Steve Gordon</u> 38. Staff Review					

18. (continued)

arched stone voussoirs. A one and one-half story lean-to marks the left rear elevation, while a later frame lean-to marks the right rear. A large bank barn with limestone foundation is located immediately northwest of the main house.




Trutschell bank barn



Rear elevation, looking toward Ohio River

19. the St. John's Church records was the birth of a son in 1863. In 1874 a daughter, Christiana Catharina was born to Heinrich Trutschler [sic], a "resident and farmer of River Road." Catharine Trutschell later married William De Moss, a native of Bracken County. Mrs. De Moss was a member of St. John's Lutheran Church on Tug Fork.



Masonry detailing and lintel treatment

KENTUCKY HISTORIC RESOURCE INVENTORY SUPPLEMENT
BOUNDARY AND LOCATION INFORMATION

Historic Property Name Louis Trutschell House Site # CP-88

Multiple Resource/Thematic Nomination Title German Settlement Properties Four
Mile Creek

U.T.M. Coordinates - List multiple UTMs if property is ten or more acres.

A. 16 729400 4322740 D. _____

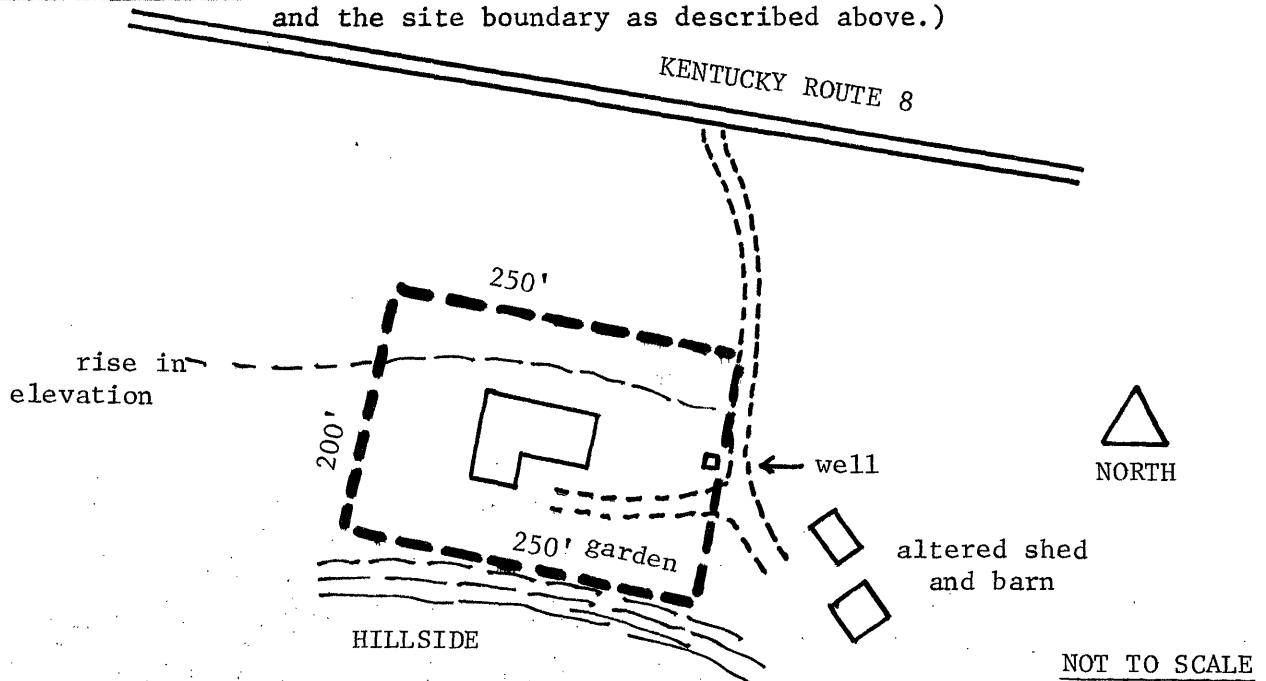
B. _____ E. _____

C. _____ F. _____

Verbal Boundary Description _____ Acreage 1.15 acres

Beginning at a point on property 200' south of the intersection of gravel driveway with Kentucky Route 8, proceed NW 250', then proceed southwest 200', then proceed southeast 250', then proceed northeast 200' until reaching the point of origin. Boundaries include primary dwelling and well. Altered outbuildings and barn excluded.

Sketch of Site Plan (Showing outbuildings, structures, landscape features and the site boundary as described above.)



Official Courthouse Property Reference:

County Book: Page 24, Parcel 1. Part of 31.99 acre tract.