



NATIONAL REGISTER OF HISTORIC PLACES  
PROPERTY PHOTOGRAPH FORM

(Type all entries - attach to or enclose with photograph)

STATE	
Arizona	
COUNTY	
Cochise	
FOR NPS USE ONLY	
ENTRY NUMBER	DATE
	MAR 31 1975

SEE INSTRUCTIONS

1. NAME

COMMON:	Stafford Cabin
AND/OR HISTORIC:	

2. LOCATION

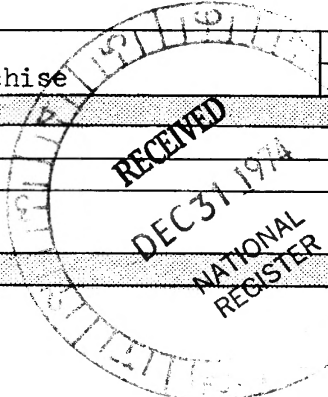
STREET AND NUMBER:			
Chiricahua National Monument			
CITY OR TOWN:			
Willcox			
STATE:	CODE	COUNTY:	CODE
Arizona	04	Cochise	003

3. PHOTO REFERENCE

PHOTO CREDIT:	F. Ross Holland, Jr.
DATE OF PHOTO:	April 1972
NEGATIVE FILED AT:	Denver Service Center

4. IDENTIFICATION

DESCRIBE VIEW, DIRECTION, ETC.
#1 of 2 1) Front and side view of cabin



PROPERTY OF THE NATIONAL REGISTER



**NATIONAL REGISTER OF HISTORIC PLACES  
PROPERTY PHOTOGRAPH FORM**

*(Type all entries - attach to or enclose with photograph)*

STATE	
Arizona	
COUNTY	
Cochise	
FOR NPS USE ONLY	
ENTRY NUMBER	DATE
	MAR 31 1975

SEE INSTRUCTIONS

**1. NAME**

COMMON: Stafford Cabin  
AND/OR HISTORIC:

**2. LOCATION**

STREET AND NUMBER:  
Chiricahua National Monument

CITY OR TOWN:  
Willcox

STATE:	CODE	COUNTY:	CODE
Arizona	04	Cochise	003

**3. PHOTO REFERENCE**

PHOTO CREDIT: F. Ross Holland, Jr.

DATE OF PHOTO: April 1972

NEGATIVE FILED AT:  
Denver Service Center


**4. IDENTIFICATION**

DESCRIBE VIEW, DIRECTION, ETC.

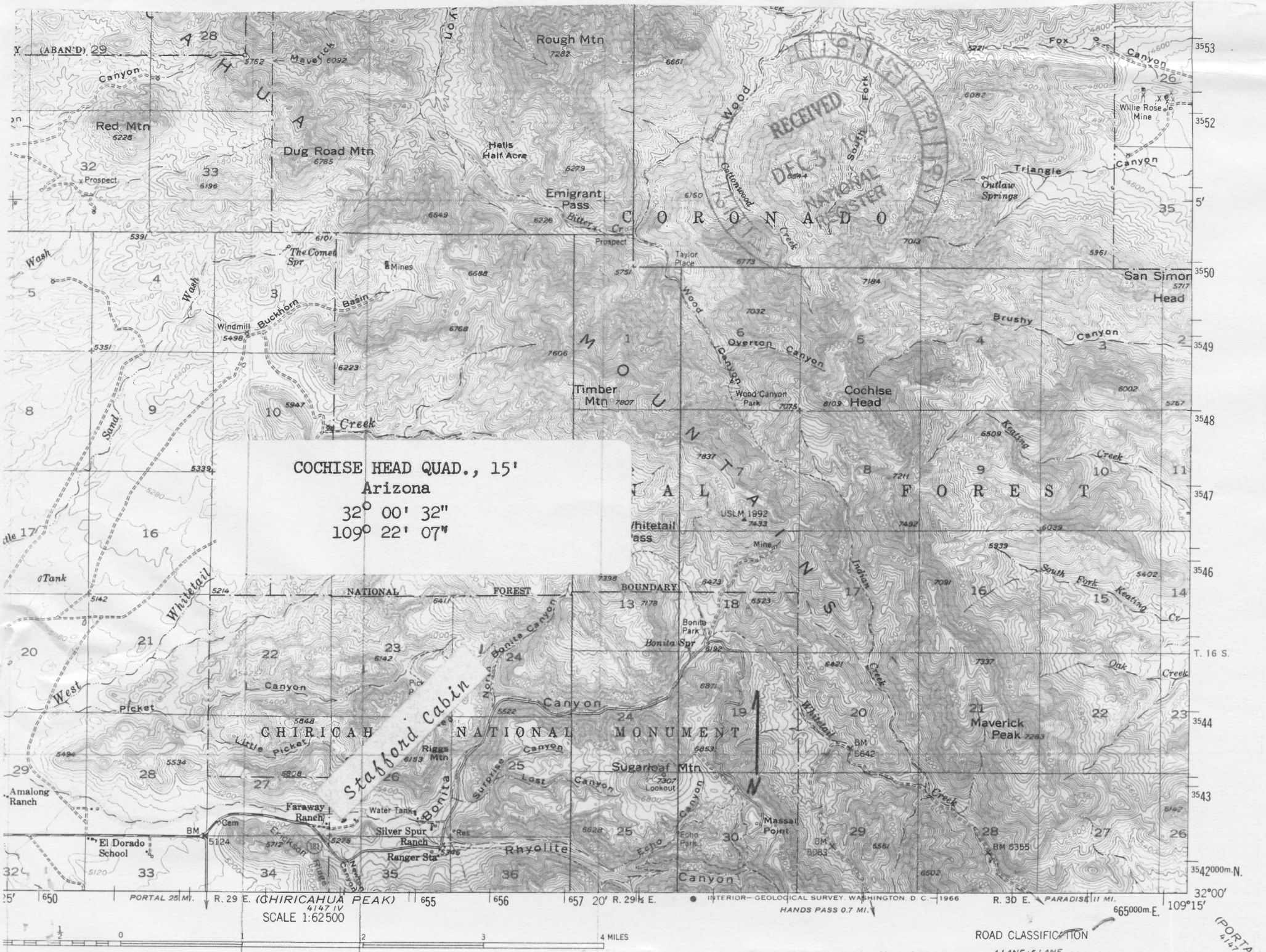
#2 of 2

2) Back and side view of cabin.

**PROPERTY OF THE NATIONAL REGISTER**







COCHISE HEAD QUAD., 15'  
 Arizona  
 32° 00' 32"  
 109° 22' 07"

Stagbord Cabin

INTERIOR - GEOLOGICAL SURVEY, WASHINGTON, D. C. 1966  
 HANDS PASS 0.7 MI. PARADISE 11 MI.  
 665000m.E. 109°15'

ROAD CLASSIFICATION

Heavy-duty 4 LANE 6 LANE Light-duty

0 2 3 4 MILES

PORTAL 25 MI. R. 29 E. (CHIRICAHUA PEAK) 4147 IV 655 656 657 20' R. 29 1/2 E. 665000m.E. 109°15' 32°00'