



FORM 10-301 A
(6/72)

UNITED STATES DEPARTMENT OF THE INTERIOR
NATIONAL PARK SERVICE

NATIONAL REGISTER OF HISTORIC PLACES
PROPERTY PHOTOGRAPH FORM

(Type all entries - attach to or enclose with photograph)

1. NAME

COMMON

Wyoming Village
Historic District

AND/OR HISTORIC

Wyoming,
Brand's Iron Works

NUMERIC CODE (Assigned by NPS)

MAY 2 1974

2. LOCATION

STATE

Rhode Island

STREET AND NUMBER

COUNTY

Washington

TOWN

Hopkinton and Richmond

see Continuation Sheet #1

3. PHOTO REFERENCE

PHOTO CREDIT

D. W. Chase

DATE

March 1974

NEGATIVE FILED AT

R. I. Historical Pres. Comm.
52 Power Street

Providence, R. I. 02906

4. IDENTIFICATION

DESCRIBE VIEW, DIRECTION, ETC.

General view of buildings on the south side of Route 138, Richmond, taken from a point on the highway where it enters the district from the southeast; beyond the Jordan, Potter and Lillibridge houses (#53, 51 and 49), and shaded by evergreens and an elm tree, is the Pierce-Cook House (#47); to the right of the photograph is the Dawley Tavern (#32)



FORM 10-301 A
(6/72)


UNITED STATES DEPARTMENT OF THE INTERIOR
NATIONAL PARK SERVICE

NATIONAL REGISTER OF HISTORIC PLACES
PROPERTY PHOTOGRAPH FORM

(Type all entries - attach to or enclose with photograph)

1. NAME		
COMMON	AND/OR HISTORIC	NUMERIC CODE (Assigned by NPS)
Wyoming Village Historic District	Wyoming, Brand's Iron Works	MAY 2 1974
2. LOCATION		
STATE	COUNTY	TOWN
Rhode Island	Washington	Hopkinton and Richmond
STREET AND NUMBER		
-- see Continuation Sheet #1		
3. PHOTO REFERENCE		
PHOTO CREDIT	DATE	NEGATIVE FILED AT
D. W. Chase	March 1974	R. I. Historical Pres. Comm. 52 Power Street Providence, R. I. 02906
4. IDENTIFICATION		
DESCRIBE VIEW, DIRECTION, ETC.		

General view looking southeast down Aldrich Street, Hopkinton





FORM 10-301 A
(6/72)


UNITED STATES DEPARTMENT OF THE INTERIOR
NATIONAL PARK SERVICE

NATIONAL REGISTER OF HISTORIC PLACES
PROPERTY PHOTOGRAPH FORM

(Type all entries - attach to or enclose with photograph)

1. NAME		
COMMON	AND/OR HISTORIC	NUMERIC CODE (Assigned by NPS)
Wyoming Village Historic District	Wyoming, Brand's Iron Works	MAY 2 1974
2. LOCATION		
STATE	COUNTY	TOWN
Rhode Island	Washington	Hopkinton and Richmond
STREET AND NUMBER		
-- see Continuation Sheet #1		
3. PHOTO REFERENCE		
PHOTO CREDIT	DATE	NEGATIVE FILED AT
D. W. Chase	March 1974	R. I. Historical Pres. Comm. 52 Power Street. Providence, R. I. 02906
4. IDENTIFICATION		
DESCRIBE VIEW, DIRECTION, ETC.		

The W. F. Segar Store (#46 on the site plan) with the Pierce-Cook House just beyond (#47); Route 138, Richmond; view from the west; the J. J. Jordan, B. Hoxie and Woodmansee houses in the background (#50, 52 and 54)





FORM 10-301 A
(6/72)


UNITED STATES DEPARTMENT OF THE INTERIOR
NATIONAL PARK SERVICE

NATIONAL REGISTER OF HISTORIC PLACES
PROPERTY PHOTOGRAPH FORM

(Type all entries - attach to or enclose with photograph)

1. NAME		
COMMON Wyoming Village Historic District	AND/OR HISTORIC Wyoming, Brand's Iron Works	NUMERIC CODE (Assigned by NPS) MAY 2 1974
2. LOCATION		
STATE Rhode Island	COUNTY Washington	TOWN Hopkinton and Richmond
STREET AND NUMBER see Continuation Sheet #1		
3. PHOTO REFERENCE		
PHOTO CREDIT D. W. Chase	DATE March 1974	NEGATIVE FILED AT R. I. Historical Pres. Comm. 52 Power Street Providence, R. I. 02906
4. IDENTIFICATION		
DESCRIBE VIEW, DIRECTION, ETC.		

Dawley Tavern, Route 128 and 3, Richmond (#32 on site plan)
view from the southwest





FORM 10-301 A
(6/72)

UNITED STATES DEPARTMENT OF THE INTERIOR
NATIONAL PARK SERVICE

NATIONAL REGISTER OF HISTORIC PLACES
PROPERTY PHOTOGRAPH FORM

(Type all entries - attach to or enclose with photograph)

1. NAME		
COMMON Wyoming Village Historic District	AND/OR HISTORIC Wyoming, Brand's Iron Works	NUMERIC CODE (Assigned by NPS) MAY 2 1974
2. LOCATION		
STATE Rhode Island	COUNTY Washington	TOWN Hopkinton and Richmond
STREET AND NUMBER		

-- see Continuation Sheet #1

3. PHOTO REFERENCE		
PHOTO CREDIT D. W. Chase	DATE March 1974	NEGATIVE FILED AT R. I. Historical Pres. Comm. 52 Power Street Providence, R. I. 02906
4. IDENTIFICATION		

DESCRIBE VIEW, DIRECTION, ETC.

house on Prospect Street, Hopkinton (#5 on site plan)
taken from the south;
this 1½ story Greek Revival House has a Late-Victorian porch





FORM 10-301 A
(6/72)

UNITED STATES DEPARTMENT OF THE INTERIOR
NATIONAL PARK SERVICE

NATIONAL REGISTER OF HISTORIC PLACES
PROPERTY PHOTOGRAPH FORM


(Type all entries - attach to or enclose with photograph)

1. NAME		
COMMON Wyoming Village Historic District	AND/OR HISTORIC Wyoming, Brand's Iron Works	NUMERIC CODE (Assigned by NPS) MAY 2 1974
2. LOCATION		
STATE Rhode Island	COUNTY Washington	TOWN Hopkinton and Richmond
STREET AND NUMBER		

-- see Continuation Sheet #1

3. PHOTO REFERENCE		
PHOTO CREDIT D. W. Chase	DATE March 1974	NEGATIVE FILED AT R. I. Historical Pres. Comm. 52 Power Street Providence, R. I. 02906
4. IDENTIFICATION		
DESCRIBE VIEW, DIRECTION, ETC.		

The Dr. Aldrich House, Aldrich Street, Hopkinton (#15 on site plan)
view from the north



GPO 932-009




FORM 10-301 A
(6/72)

UNITED STATES DEPARTMENT OF THE INTERIOR
NATIONAL PARK SERVICE

NATIONAL REGISTER OF HISTORIC PLACES
PROPERTY PHOTOGRAPH FORM

(Type all entries - attach to or enclose with photograph)

1. NAME		
COMMON Wyoming Village Historic District	AND/OR HISTORIC Wyoming, Brand's Iron Works	NUMERIC CODE (Assigned by NPS) MAY 2 1974
2. LOCATION		
STATE Rhode Island	COUNTY Washington	TOWN Hopkinton and Richmond
STREET AND NUMBER -- see Continuation Sheet #1		
3. PHOTO REFERENCE		
PHOTO CREDIT D. W. Chase	DATE March 1974	NEGATIVE FILED AT R. I. Historical Pres. Comm. 52 Power Street Providence, R. I. 02906
4. IDENTIFICATION		
DESCRIBE VIEW, DIRECTION, ETC. The Niles House, Prospect Street, Hopkinton (#12 on site plan) view from the south		






FORM 10-301 A
(6/72)

UNITED STATES DEPARTMENT OF THE INTERIOR
NATIONAL PARK SERVICE

NATIONAL REGISTER OF HISTORIC PLACES
PROPERTY PHOTOGRAPH FORM

(Type all entries - attach to or enclose with photograph)

1. NAME		
COMMON Wyoming Village Historic District	AND/OR HISTORIC Wyoming, Brand's Iron Works	NUMERIC CODE (Assigned by NPS) MAY 2 1974
2. LOCATION		
STATE Rhode Island	COUNTY Washington	TOWN Hopkinton and Richmond
STREET AND NUMBER -- see Continuation Sheet #1		
3. PHOTO REFERENCE		
PHOTO CREDIT D. W. Chase	DATE March 1974	NEGATIVE FILED AT R. I. Historical Pres. Comm. 52 Power Street Providence, R. I. 02906
4. IDENTIFICATION		
DESCRIBE VIEW, DIRECTION, ETC. The D. Kenyon House, Route 138 and 3, Richmond (#40 on site plan) view from the north		





FORM 10-301 A
(6/72)

UNITED STATES DEPARTMENT OF THE INTERIOR
NATIONAL PARK SERVICE

NATIONAL REGISTER OF HISTORIC PLACES
PROPERTY PHOTOGRAPH FORM

(Type all entries - attach to or enclose with photograph)

1. NAME		
COMMON	AND/OR HISTORIC	NUMERIC CODE (Assigned by NPS)
Wyoming Village Historic District	Wyoming, Brand's Iron Works	MAY 2 1974
2. LOCATION		
STATE	COUNTY	TOWN
Rhode Island	Washington	Hopkinton and Richmond
STREET AND NUMBER		
-- see Continuation Sheet #1		
3. PHOTO REFERENCE		
PHOTO CREDIT	DATE	NEGATIVE FILED AT
D. W. Chase	March 1974	R. I. Historical Pres. Comm. 52 Power Street Providence, R. I. 02906
4. IDENTIFICATION		
DESCRIBE VIEW, DIRECTION, ETC.		

Wyoming Fishing Area and Reservoir from the southwest (Richmond in foreground, Hopkinton in the background); showing stone work arch and power trench of ruined textile mill (# 29 on site plan)