



(1) Davis - Goodhue House, Hancock Village Historic District

(2) Hancock, N. H.

(3) Thomas Woodbury

(4) June 8, 1987

(5) Hancock Historical Society, MAIN ST. Hancock, New Hampshire
03449

(6) East and North facades of Davis Goodhue House (#1)
from left to right; Alcott House (#2), Main Street
going west. CAMERA FACING SOUTH WEST

(7) Photo # 1

OCT 16 1987



① ALCOCK HOUSE and WHEELER HOUSE - HANCOCK VILLAGE HISTORIC DISTRICT

② HANCOCK, N.H.

③ THOMAS WOODBURY

④ JUNE 8, 1987

OCT 18 1987

⑤ HANCOCK HISTORICAL SOCIETY, MAIN STREET, HANCOCK, New Hampshire
03449

⑥ NORTH FACADE OF ALCOCK HOUSE (#2); From
left to right - EAST and NORTH FACADE OF
WHEELER HOUSE (#3), RAND HUNT HOUSE (#4) FACING SOUTH

⑦ Photo # 2



OCT 16 1987

1. EAST FOUNTAIN AND MAIN STREET
HANCOCK VILLAGE HISTORIC DISTRICT
2. HANCOCK, NH. 03449
3. ELEANOR BRIGGS
4. OCTOBER 2, 1987
5. ELEANOR BRIGGS (RF) #1 Box 732 HANCOCK, NH 03449
6. RIGHT FOREGROUND, EAST FOUNTAIN (#46A)
BENNINGTON RD. TRIANGLE (#46) BENNINGTON RD.
AND MAIN ST. FROM LEFT TO RIGHT: (RAN) - HUNT
HOUSE (#4) WHITCOMB-MANNING HOUSE (#5)
BULLARD-FOWLE-SEMPUR HOUSE (#6) COUGHLIN
HOUSE (#7) ITS GARAGE (#7A) WHITCOMB-DODGE
HOUSE (#8) STONE HOUSE (#26) DISTANT RIGHT CAMERA FACING WEST
7. PHOTO NO. 3



OCT 16 1987

① RAND-HUNT HOUSE - HANCOCK VILLAGE HISTORIC DISTRICT

② HANCOCK, N. H.

③ ELEANOR BRIGGS

④ MAY 10, 1987

⑤ ELEANOR BRIGGS, RFD.#1 Box 132, HANCOCK,
NEW HAMPSHIRE 03449

⑥ EAST and NORTH FACADE of RAND-HUNT HOUSE (#4) FACING SOUTHWEST

⑦ PHOTO # 4



1) WHITCOMB - MANNING HOUSE - HANCOCK VILLAGE HISTORIC DISTRICT
and BULLARD - FOWLE - SEYMOUR HOUSE

OCT 16 1987

2) HANCOCK, N. H.

3) ELEANOR BRIGGS

4) DECEMBER 28, 1986

5) ELEANOR BRIGGS R.F.D. #1 Box 732
HANCOCK,
NEW HAMPSHIRE, 03449

6) LEFT to RIGHT - EAST and NORTH #
FACADE OF WHITCOMB - MANNING
HOUSE (#5) and EAST and NORTH #
FACADE OF BULLARD - FOWLE - SEYMOUR
HOUSE (#6) FACING SOUTH WEST

7) PHOTO #5



(1) COUGHLIN HOUSE - HANCOCK VILLAGE HISTORIC DISTRICT

(2) HANCOCK, N.H.

(3) ELEANOR BRIGGS

(4) DECEMBER 28, 1986

(5) ELEANOR BRIGGS, R.F.D.# 1 Box 732
HANCOCK, NEW HAMPSHIRE
03449

OCT 16 1987

(1) NORTH FACADE OF
COUGHLIN HOUSE (#1)
TO LEFT OF CHIMNEY.
BULLARD-FOWLE-SEYMOUR
HOUSE (#6) FACING SOUTH

(1) PHOTO (#6)



1) WHITCOMB-DODGE HOUSE - HANCOCK VILLAGE HISTORIC DISTRICT

2) HANCOCK, N. H.

3) EDWARD LAPINE

4) July 16, 1987

OCT 10 1987

5) HANCOCK HISTORICAL SOCIETY
MAIN STREET.
HANCOCK, New HAMPSHIRE 03449

6) NORTH FACADE of WHITCOMB-DODGE
HOUSE (#8) AND ATTACHED BARN

PROCESSED BY

Kodak

AUG. 87 N

PROCESSED BY

Kodak

AUG. 87 N

PROCESSED BY

Kodak

AUG. 87 N

7) PHOTO (#7)



HAMMOCK
Mail-Box
Video

CLOSED

1) MITCHELL-ALCOCK HOUSE - HANCOCK VILLAGE HISTORIC DISTRICT

2) HANCOCK, N.H.

3) ELEANOR BRIGGS

SEP 16 1987

4) SEPT. 28, 1987

5) ELEANOR BRIGGS, R.F.D. #1 Box 732
HANCOCK,
New Hampshire, 03449

6) NORTH FACADE OF MITCHELL-
ALCOCK HOUSE (#9) FACING SOUTH

7) PHOTO #8



① BALDWIN HOUSE - HANCOCK VILLAGE HISTORIC DISTRICT

② HANCOCK, N.H.

③ EDWARD LAPINE

④ AUGUST 10, 1987

⑤ HANCOCK HISTORICAL SOCIETY
MAIN STREET
HANCOCK, NEW HAMPSHIRE 03449

⑥ EAST and NORTH FACADE OF
BALDWIN HOUSE (#10)
ATTACHED GARAGE IN
LEFT BACKGROUND.
TO RIGHT, CASH MARKET (#11)

⑦ PHOTO #9

OCT 10 1987



FACING SOUTH WEST



1. HANCOCK CASH MARKET, HANCOCK VILLAGE HISTORIC DISTRICT

2. HANCOCK, N.H.

3. ELEANOR BRIGGS

4. SEPT. 28, 1987

5. E. BRIGGS, RFD #1, BOX 732, HANCOCK, N.H. 03449

6. FROM LEFT TO RIGHT BALDWIN HOUSE (#10) NORTH FACADE
OF HANCOCK CASH MARKET (#11), ATTACHED BARN OF FOX HOUSE (#12)

7. PHOTO No. 10

OCT 16 1987

FACING SOUTH



1. FOX HOUSE, HANLOCK VILLAGE HISTORIC DISTRICT

2. HANLOCK, N.H., 03449

3. ELEANOR BRIGGS

OCT 16 1987

4. DECEMBER 28, 1986

5. ELEANOR BRIGGS, RFD #1, BOX 732, HANLOCK, N.H., 03449

6. NORTH FACADE OF FOX HOUSE (#12) AT LEFT ROOF LINE
OF HANLOCK CASH MARKET (#11) FACING SOUTH

7. PHOTO NO. 11





- (3)
1. FOREST HOUSE, HANCOCK VILLAGE HISTORIC DISTRICT
 2. HANCOCK, N. H., 03449
 3. GLORIA NERRY
 4. JULY 23, 1987
 5. HANCOCK HISTORICAL SOCIETY, MAIN ST., HANCOCK, N. H., 03449
 6. NORTH AND WEST FACADES OF FOREST HOUSE (#13) IN RIGHT BACKGROUND IS ITS GARAGE (#13A) AT LEFT FOLY HOUSE (#12) FACING SOUTH
 7. PHOTO No. 12





1. FLINT HOUSE, HANCOCK VILLAGE HISTORIC DISTRICT
2. HANCOCK, N.H. 03449
3. GLORIA NEARY
4. JULY 23, 1987
5. HANCOCK HISTORICAL SOCIETY, MAIN ST., HANCOCK, N.H., 03449
6. NORTH & WEST FACADES OF FLINT HOUSE (#14), AT LEFT FOREST HOUSE (#13) FACING SOUTH EAST
7. PHOTO NO. 13





- 15
1. BAPTIST SEMINARY HOUSE, HANCOCK VILLAGE HISTORIC DISTRICT
 2. HANCOCK, N.H., 03449
 3. THOMAS WOODBURY
 4. DECEMBER 3, 1986
 5. HANCOCK HISTORICAL SOCIETY, MAIN ST., HANCOCK, N.H., 03449
 6. NORTHWEST FACADE OF BAPTIST SEMINARY HOUSE (#15)
WITH ITS REAR ADDITION IN BACKGROUND
FACING SOUTH EAST
 7. PHOTO NO. 14

OCT 16 1987



- (16)
1. GRAYHAM HOUSE, HANLOCK VILLAGE HISTORIC DISTRICT
 2. HANLOCK, N.H. 03449
 3. EDWARD LAPINE
 4. AUGUST 10, 1987
 5. HANLOCK HISTORICAL SOCIETY, MAIN ST., HANLOCK, N.H., 03449
 6. NORTHWEST FACADE OF GRAYHAM HOUSE (#16) WITH
WHITCOMB STORE (#17) IN BACKGROUND FACING SOUTHEAST

OCT 16 1987






1. WHITCOMB STORE, HANCOCK VILLAGE HISTORIC DISTRICT
2. HANCOCK, N.H. 03449
3. EDWARD LAPINE
4. AUG. 10, 1987
5. HANCOCK HISTORICAL SOCIETY, MAIN ST., HANCOCK, N.H. 03449
6. NORTHEAST & NORTHWEST FACADES OF THE WHITCOMB STORE (#17), CARPORT AT LEFT. FACING SOUTHEAST

AUG 10 1987


7. PHOTO No. 16





1. WILKINS-WILDS HOUSE, HANCOCK VILLAGE HISTORIC DISTRICT
2. HANCOCK, N.H. 03449
3. ELEANOR BRIGGS
4. MAY 10, 1987
5. ELEANOR BRIGGS, RD #1, BOX 782, HANCOCK, N.H., 03449
6. NORTHWEST FACADE OF WILKINS-WILDS HOUSE (118)
FACING SOUTH EAST
7. PHOTO NO. 17

OCT 16 1987



179
OCT 16 1987

1. THE COMMON - MAIN ST (RTE 123) AND RTE 137), HANCOCK VILLAGE HISTORIC DISTRICT
2. HANCOCK, N.H., 03449
3. ELEANOR BRIGGS
4. MAY 20, 1987
5. ELEANOR BRIGGS, RED #1, Box 732, HANCOCK, N.H., 03449
6. FROM LOWER LEFT CORNER TO RIGHT. COMMON (#19), MAIN ST, CONGREGATIONAL CHURCH VESTRY (#21), BUGBEE HOUSE (#25), STONE HOUSE (#26), LOW-DAVIS HOUSE (#27), JOAN HANCOCK INN (#28), WAR MEMORIAL (#19C), BANDSTAND IN CENTER (#19B), FLINT HOUSE (#14), BAPTIST SEMINARY HOUSE (#15), IN FOREGROUND IS COMMON ROAD AND PARKING AREA. FACING NORTHEAST
7. PHOTO NO. 18



1. DISTRICT No. 1 SCHOOL HOUSE & COMMON, HANCOCK VILLAGE HISTORIC DISTRICT
2. HANCOCK, N.H. 03449
3. ELEANOR BRIGGS
4. MAY 10, 1987
5. ELEANOR BRIGGS, RFD #1, BOX 732, HANCOCK, N.H. 03449
6. AERIAL PHOTO OF NORTH & EAST FACADES OF DISTRICT No. 1 SCHOOL HOUSE (#20), PINE RIDGE CEMETERY (#21) IN RIGHT CENTER, SHADOW OF STEEPLE AND ROOF LINE OF MEETINGHOUSE (#23),
#19) COMMON IN CENTER, MAIN STREET IN FOREGROUND,
7. PHOTO No. 19 HOUSE OUT OF DISTRICT FACING SOUTHWEST

OCT 16 1987



(21)

OCT 16 1987

1. DISTRICT NO. 1 SCHOOLHOUSE, HANCOCK VILLAGE HISTORIC DISTRICT
2. HANCOCK, N.H., 03449
3. THOMAS WOODBURY
4. DECEMBER 3, 1986
5. HANCOCK HISTORICAL SOCIETY, MAIN ST., HANCOCK, N.H., 03449
6. EAST AND NORTH FACADE OF DISTRICT NO. 1 SCHOOLHOUSE (#20)
COMMON IN FOREGROUND (#19) FACING SOUTH
WEST
7. PHOTO NO. 20



1. PINE RIDGE CEMETERY, HANCOCK VILLAGE HISTORIC DISTRICT
2. HANCOCK, N.H. 03449
3. ELEANOR BRIGGS
4. AUGUST 30, 1987
5. ELEANOR BRIGGS, RFD #1, BOX 732, HANCOCK, N.H. 03449
6. PINE RIDGE CEMETERY (#21) CAMERA FACING NORTHWEST
7. PHOTO No.21


OCT 16 1987



U.S. POST OFFICE
HANCOCK, N.H. 03449

OCT 18 1987

1. GRANGE HALL, HANCOCK VILLAGE HISTORIC DISTRICT
2. HANCOCK, N.H., 03449
3. ELEANOR BRIGGS
4. MAY 10, 1987
5. ELEANOR BRIGGS, RFD #1, BOX 732, HANCOCK, N.H., 03449
6. SOUTH AND EAST FACADES OF GRANGE HALL (#22), NORWICH
POND AT LOWER LEFT. HOUSE AT LOWER LEFT IS OUT OF DISTRICT
FACING NORTHWEST
7. PHOTO NO. 22




(24)

1. HANCOCK MEETING HOUSE, HANCOCK VILLAGE HISTORIC DISTRICT
2. HANCOCK, N. H., 03449
3. ELEANOR BRIGGS
4. SEPTEMBER 28, 1987
5. ELEANOR BRIGGS, RFD #, BOX 732, HANCOCK, N. H., 03449
6. SOUTH AND EAST FACADES OF HANCOCK MEETING HOUSE (#23)
HORSESHEDS AT LOWER RIGHT BACKGROUND
7. PHOTO NO. 23

OCT 16 1987

FACING NORTHWEST




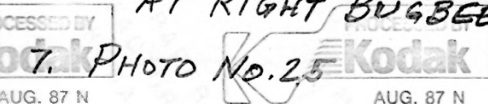
1. HORSESHEDS, HANCOCK VILLAGE HISTORIC DISTRICT
2. HANCOCK, N.H. 03449
3. ELEANOR BRIGGS
4. DEC. 28, 1987
5. ELEANOR BRIGGS, RFD#1, BOX 732, HANCOCK, N.H. 03449
6. NORTH FACADES OF HORSESHEDS (#23A) AND HANCOCK MEETINGHOUSE (23), NORTH & WEST FACADES OF CONGREGATIONAL VESTRY (24) AND BUGBEE HOUSE (25), FACING SOUTH.
7. PHOTO NO. 24

OCT 16 1987



1. CONGREGATIONAL VESTRY, HANCOCK VILLAGE HISTORIC DISTRICT
2. HANCOCK, N.H. 03449
3. EDWARD LAPINE
4. JULY 16, 1987
5. HANCOCK HISTORICAL SOCIETY, MAIN ST., HANCOCK, N.H. 03449
6. SOUTH FACADE OF CONGREGATIONAL VESTRY (#24).

AT RIGHT BUGBEE HOUSE (#25)



Vestry



1. MAIN STREET SCENE, HANCOCK VILLAGE HISTORIC DISTRICT

OCT 16 1987

2. HANCOCK, N.H. 03449

3. ELEANOR BRIGGS

4. DEC. 28, 1986

5. ELEANOR BRIGGS, RFD #1, BOX 732, HANCOCK, N.H. 03449

6. MAIN STREET SCENE. FROM LEFT TO RIGHT NORTH AND WEST FACADES OF BUGBEE HOUSE (#25). NORTH AND WEST FACADES OF STONE HOUSE (#26) AND ATTACHED BARN. LOW-DAVIS HOUSE (#27). NORTH AND WEST FACADES OF JOHN HANCOCK INN (#28). MAIN STREET AND COMMON IN FOREGROUND. FACING NORTHEAST

7. PHOTO NO. 26



OCT 16 1987

1. STONE HOUSE, HANCOCK VILLAGE HISTORIC DISTRICT
2. HANCOCK, N. H., 03449
3. THOMAS WOODBURY
4. DECEMBER 3, 1986
5. HANCOCK HISTORICAL SOCIETY, MAIN ST., HANCOCK, N. H., 03449
6. WEST AND SOUTH FACADES (STONE HOUSE (#26) FROM LEFT TO RIGHT
DAVIS HOUSE (#27), JOHN HANCOCK INN (#28))
7. PHOTO NO. 27 MAIN ST., MITCHELL ALCOCK HOUSE #9
FACING NORTHEAST



1. JOHN HANCOCK INN, HANCOCK VILLAGE HISTORIC DISTRICT
2. HANCOCK, N.H. 03449
3. THOMAS WOODBURY
4. DEC. 3, 1986
5. HANCOCK HISTORICAL SOCIETY, MAIN ST., HANCOCK, N.H. 03449
6. WEST AND SOUTH FACADES OF JOHN HANCOCK INN (#28).
FROM LEFT TO RIGHT DRIVEWAY, EATON STORE (#30), AND
JOHN AND HENRY WHITCOMB HOUSE (#32), FACING NORTHEAST
7. PHOTO NO. 28

OCT 16 1987



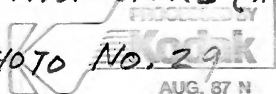
LEADING
INSURANCE
AGENCY
OPEN

Moller's
STATIONERS


1. EATON STORE, HANCOCK VILLAGE HISTORIC DISTRICT
2. HANCOCK, N.H. 03449
3. GLORIA NEARY
4. JULY 23, 1987
5. HANCOCK HISTORICAL SOCIETY, MAIN ST., HANCOCK, N.H. 03449
6. LOWER LEFT R/W (#29). WEST AND SOUTH FACADES OF EATON STORE (#30). TO RIGHT HANCOCK TOWN LIBRARY (#31)

OCT 16 1987

7. PHOTO NO. 29



FACING



AUG. 87 N



131)
OCT 16 1987

1. HANCOCK TOWN LIBRARY, HANCOCK VILLAGE HISTORIC DISTRICT
2. HANCOCK, N.H., 03449
3. THOMAS WOODBURY
4. DECEMBER 3, 1986
5. HANCOCK HISTORICAL SOCIETY, MAIN ST., HANCOCK, N.H., 03449
6. SOUTH FACADE OF HANCOCK TOWN LIBRARY (#31) TO RIGHT
JOHN AND HENRY WHITCOMB HOUSE (#32)
FACING NORTHEAST
7. PHOTO NO. 30



1. JOHN & HENRY WHITCOMB HOUSE, HANCOCK VILLAGE HISTORIC DISTRICT
2. HANCOCK, N.H. 03449
3. EDWARD LAPINE
4. JULY 15, 1987
5. HANCOCK HISTORICAL SOCIETY, MAIN ST., HANCOCK, N.H. 03449
6. SOUTH FACADE OF JOHN & HENRY WHITCOMB HOUSE (#32)
7. PHOTO No. 31

16 1987

PROCESSED BY
Kodak
AUG. 87 N

PROCESSED BY
Kodak
AUG. 87 N

PROCESSED BY
Kodak
AUG. 87 N

FACING NORTH
PROCESSED BY
Kodak
AUG. 87 N

JOHN & HENRY WHITCOMB HOUSE
J. H. Whitcomb



1. DAVIS JACQUITH HOUSE, HANCOCK VILLAGE HISTORICAL DISTRICT

2. HANCOCK, N. H.

OCT 16 1987

3. ELEANOR BRIGGS

4. MAY 10, 1987

5. ELEANOR BRIGGS, RD #1, Box 732, HANCOCK, N.H. 03449

6. SOUTH & EAST FACADE OF DAVIS JACQUITH HOUSE (#33)

AT LEFT IS JOHN & HENRY WHITCOMB HOUSE (A32)

7. PHOTO # 32

FACING NORTHWEST



1. WHITCOMB-FULLER HOUSE, HANCOCK VILLAGE HISTORICAL DISTRICT

2. HANCOCK, N. H.

OCT 16 1987

3. THOMAS WOODBURY

4. DECEMBER 3, 1986

5. HANCOCK HISTORICAL SOCIETY, MAIN ST., HANCOCK, N. H. 03449

6. SOUTH & WEST FALDES OF WHITCOMB-FULLER HOUSE (#34)

HOUSE AT LOWER LEFT OUT OF DISTRICT, FACING NORTHEAST

7. PHOTO # 33.



1. DAVIS-TITUS HOUSE, HANCOCK VILLAGE HISTORICAL DISTRICT

2. HANCOCK, N. H.

OCT 16 1987

3. ELEANOR BRIGGS

4. DECEMBER 28, 1986

5. ELEANOR BRIGGS, RD #1, BOX 732, HANCOCK, N. H. 03449

6. SOUTH & WEST FACADES OF DAVIS-TITUS HOUSE (#35) FROM
LEFT TO RIGHT CHARLES SYMONDS HOUSE (#36) REV. PAIGE HOUSE
FACING NORTHEAST (#44)

7. PHOTO # 34



1. CHARLES SYMONDS HOUSE, MANCOCK VILLAGE HISTORICAL DISTRICT

2. MANCOCK, N. H.

OCT 16 1987

3. ELEANOR BRIGGS

4. MAY 10, 1987

5. ELEANOR BRIGGS, RD #1, Box 732, MANCOCK, N. H. 03449

6. SOUTH FACADE OF CHARLES SYMONDS HOUSE (#36)
FACING NORTH

7. PHOTO #35



1. UPTON HOUSE
HANCOCK VILLAGE HISTORIC DISTRICT

OCT 16 1987

2. HANCOCK NH.

3. THOMAS WOODBURY

4. DEC. 3, 1986

5. HANCOCK HISTORICAL SOCIETY MAIN ST. HANCOCK, NH.

6. SOUTH FACADE OF UPTON HOUSE (# 37)

AT RIGHT TUBBS HOUSE (# 38)

FACING NORTHWEST

7. PHOTO NO. 36



OCT 16 1987

1. BENNINGTON ROAD SCENE
HANCOCK VILLAGE HISTORIC DISTRICT

2. HANCOCK, N.H.

3. ELEANOR BRIGGS

4. DEC. 28, 1986

5. ELEANOR BRIGGS RFD #1 Box 732 HANCOCK NH 03449

6. LEFT TO RIGHT: CHARLES SYMONDS HOUSE BARN (#36)

UPTON HOUSE (#37) TUBBS HOUSE (#38) REV. BURGESS

HOUSE (#39) REV BASSETT HOUSE (#40) GOO/HUE HOUSE (#42)

QUINN HOUSE (#43) REV. PRIGE HOUSE (#44) BENNINGTON

RD. TRIANGLE (#46) FOREGROUND) MAIN ST. (RTS

123 WEST + 137 SOUTH) AT LEFT TO MIDDLE

BENNINGTON B. (RT 137 NORTH)

FACING NORTHEAST

7. PHOTO No. 37



(1) TUBBS House - HANCOCK VILLAGE HISTORIC DISTRICT

(2) HANCOCK, N.H.

(3) ELEANOR BRIGGS

(4) MAY 10, 1987

(5) ELEANOR BRIGGS #1
RFD Box 732
HANCOCK
NEW HAMPSHIRE
03449

(6) SOUTH FACADE of TUBBS HOUSE (#38) FACING NORTH

(7) PHOTO (#58)

OCT 16 1987



- (1) Rev. Burgess House - HANCOCK VILLAGE HISTORIC DISTRICT
- (2) HANCOCK, N. H.
- (3) ELEANOR BRIGGS
- (4) DEC. 28, 1986
- (5) ELEANOR BRIGGS RFD.#1 Box 782
HANCOCK
NEW HAMPSHIRE
03449
- (6) SOUTH & EAST FACADES OF REV. BURGESS HOUSE (#39)
AT RIGHT REV. BASSETT-HOUSE (#40)
- (7) PHOTO (#39)

OCT 16 1987

FACING NORTHWEST



(1) REV. BASSETT HOUSE - HANCOCK VILLAGE HISTORIC DISTRICT

(2) HANCOCK, N.H.

(3) ELEANOR BRIGGS

(4) DEC. 28, 1986

(5) ELEANOR BRIGGS RFD ^{#1} BOX 732
HANCOCK
NEW HAMPSHIRE
03449

OCT 16 1987

(6) SOUTH & EAST FACADES OF
REV. BASSETT HOUSE (#40)

FACING NORTHWEST

(7) PHOTO (#40)



1) CUMMINGS HOUSE - HANCOCK VILLAGE HISTORIC DISTRICT

2) HANCOCK, N. H.

OCT 16 1987

3) ELEANOR BRIGGS

4) MAY 10, 1987

5) ELEANOR BRIGGS R.F.D. #1 BOX 732
HANCOCK
NEW HAMPSHIRE
03449

6) NORTHWEST + SOUTHWEST FACADES
OF CUMMINGS HOUSE (# 41)

FACING EAST

7) PHOTO (# 41)



(1) GOODHUE HOUSE - HANCOCK VILLAGE HISTORIC DISTRICT

(2) HANCOCK, N.H.

(3) THOMAS WOODBURY

(4) DEC. 3, 1986

(5) HANCOCK HISTORICAL SOCIETY - MAIN ST. HANCOCK, N.H.
03449

OCT 10 1987

(6) NORTH WEST & SOUTHWEST FACADES
OF GOODHUE HOUSE (# 42)

AT LEFT CUMMINGS HOUSE (# 41)
BENNINGTON ROAD - Rt 137 - FOREGROUND

FACING NORTHEAST

(7) PHOTO (# 42)



OCT 13 1987

(1) QUINN HOUSE - HANCOCK VILLAGE HISTORIC DISTRICT

(2) HANCOCK, N.H.

(3) ELEANOR BRIGGS

(4) MAY 10, 1987

(5) ELEANOR BRIGGS RFD. #1 BOX 732
HANCOCK
NEW HAMPSHIRE
03449

(6) SOUTHWEST FACADE of QUINN HOUSE (#43)
AT RIGHT - GOODHUE HOUSE BARN (#42)

FACING NORTH

(7) PHOTO (#43)



1. REV. PAIGE HOUSE
HANCOCK VILLAGE HISTORIC DISTRICT

2. HANCOCK, N. H.

3. GLORIA NEARY

4. JULY 23, 1987


5. HANCOCK HISTORICAL SOCIETY MAIN ST HANCOCK N. H. 03449

6. SOUTH AND WEST FACADES OF REV PAIGE HOUSE (# 44)
AND ATTACHED BARN, IN LEFT FOREGROUND IS

BENNINGTON RD. TRIANGLE (# 46) BENNINGTON RD. RT. 137

AND AT LEFT QUINN HOUSE # 43 FACING NORTHEAST

7. PHOTO NO 44



017 16 1987



OCT 16 1987

1. QUINN STAND
HANCOCK VILLAGE HISTORIC DISTRICT

2. HANCOCK, N.H.

3. ELEANOR BRIGGS

4. SEPTEMBER 28, 1987

5. ELEANOR BRIGGS (RF) #1 Box 732 HANCOCK N.H.

6. SOUTH AND WEST FACADES OF QUINN
STAND (#45), AT LEFT REV. PAIGE

HOUSE BARN (#44)

FACING NORTHEAST

7. PHOTO NO. 45



1. STREET SCENE FROM NORWAY HILL RD,
AND TEMPERANCE BULLWARD HOUSE
HANCOCK VILLAGE HISTORIC DISTRICT

OCT 16 1987

2. HANCOCK, N.H.

3. ELEANOR BRIGGS

4. DECEMBER 28, 1986

5. ELEANOR BRIGGS REF #1 Box 732 HANCOCK NH 03449

6. FROM LOWER LEFT TO RIGHT, NORWAY HILL RD,

"BUILDING OUT OF DISTRICT, MAIN ST., WHITCOMB. FULLER HOUSE (#34)

JAVIS-TITOS HOUSE (#35) CHARLES SYMONDS HOUSE (#36)

BENNINGTON RD, TRIANGLE (#46), SHED OUT OF DISTRICT,

REV. PAIGE HOUSE (#44), QUINN STAND (#45) SOUTH

AND EAST FACADES OF TEMPERANCE BULLWARD

FACING NORTHWEST

HOUSE (#47)

7. PHOTO NO. 46