



**NATIONAL REGISTER OF HISTORIC PLACES
PROPERTY PHOTOGRAPH FORM**

(Type all entries - attach to or enclose with photograph)

STATE Colorado	
COUNTY Mesa	
FOR NPS USE ONLY	
ENTRY NUMBER	DATE
DEC 31 1974	

1. NAME

COMMON: Convicts' Bread Oven

AND/OR HISTORIC:

2. LOCATION

STREET AND NUMBER:

7 and 2/3 miles East of Interstate 70 on Colo. State Hwy
Range 97 W. SE Quarter 65

CITY OR TOWN:

Sec. 11, TWP. 10 South, (SE $\frac{1}{4}$, SW $\frac{1}{4}$, SE $\frac{1}{4}$)

STATE:

Colorado

CODE

08

COUNTY:

Mesa

CODE

077

3. PHOTO REFERENCE

PHOTO CREDIT: Betty Neubauer

DATE OF PHOTO: August 18, 1974


NEGATIVE FILED AT: 922 Bunting, Grand Junction, Colorado

4. IDENTIFICATION

DESCRIBE VIEW, DIRECTION, ETC.

East side of Convicts' Bread Oven looking Northwest. This shows front and side of oven.

#1 of 3



SEE INSTRUCTIONS



STATE Colorado	
COUNTY Mesa	
FOR NPS USE ONLY	
ENTRY NUMBER DEC 31 1974	DATE

**NATIONAL REGISTER OF HISTORIC PLACES
PROPERTY PHOTOGRAPH FORM**

(Type all entries - attach to or enclose with photograph)

1. NAME **Convicts' Bread Oven**

COMMON: **Convicts' Bread Oven**

AND/OR HISTORIC:

2. LOCATION

STREET AND NUMBER:

7 and 2/3 miles East of Interstate 70 on Colo.State Hwy.65

CITY OR TOWN:

STATE:

Colorado

CODE

COUNTY:

Mesa

CODE

3. PHOTO REFERENCE

PHOTO CREDIT: **Betty Neubauer**

DATE OF PHOTO: **August 18, 1974**

NEGATIVE FILED AT:


922 Bunting, Grand Junction, Colorado

4. IDENTIFICATION

DESCRIBE VIEW, DIRECTION, ETC.

South side of the Convicts' Bread Oven is the front of the structure showing the segmental-shaped doorway. To the North a row of fence posts marks Colorado State Highway 65.

#203



SEE INSTRUCTIONS



STATE

Colorado

COUNTY

Mesa

FOR NPS USE ONLY

ENTRY NUMBER

DATE

DEC 31 1974

NATIONAL REGISTER OF HISTORIC PLACES
PROPERTY PHOTOGRAPH FORM

(Type all entries - attach to or enclose with photograph)

SEE INSTRUCTIONS

1. NAME

COMMON: Convicts' Bread Oven

AND/OR HISTORIC:

2. LOCATION

STREET AND NUMBER:

7 and 2/3 miles East of Interstate 70 on Colo.State Hwy.65

CITY OR TOWN:

STATE:

Colorado

CODE

COUNTY:

Mesa

CODE

3. PHOTO REFERENCE

PHOTO CREDIT: Betty Neubauer

DATE OF PHOTO: August 18, 1974


NEGATIVE FILED AT:

922 Bunting Grand Junction, Colorado

4. IDENTIFICATION

DESCRIBE VIEW, DIRECTION, ETC.

Distant view showing location of Convicts' Bread Oven on flat river bottom of Plateau Creek with North side of canyon wall to the rear. This is the most artistic view because it shows the primitive oven in the primitive surrounding countryside.



#303