



NATIONAL REGISTER OF HISTORIC PLACES  
PROPERTY PHOTOGRAPH FORM

(Type all entries - attach to or enclose with photograph)

STATE <b>Tennessee</b>	
COUNTY <b>Blount</b>	
FOR NPS USE ONLY	
ENTRY NUMBER	DATE
	<b>DEC 23 1974</b>

SEE INSTRUCTIONS

1. NAME

COMMON: **Louisville Historic District**

AND/OR HISTORIC:

2. LOCATION

STREET AND NUMBER:

CITY OR TOWN:

**Louisville**

STATE:

**Tennessee**

CODE

**47**

COUNTY:

**Blount**

CODE

**009**

3. PHOTO REFERENCE

PHOTO CREDIT: **Michael Carberry**

DATE OF PHOTO: **May, 1973**

NEGATIVE FILED AT:


**Tennessee Historical Commission**

4. IDENTIFICATION

DESCRIBE VIEW, DIRECTION, ETC.

**Front elevation of Safell-Willingham house**

# 1 of 6





NATIONAL REGISTER OF HISTORIC PLACES  
PROPERTY PHOTOGRAPH FORM

(Type all entries - attach to or enclose with photograph)

STATE	Tennessee	
COUNTY	Blount	
FOR NPS USE ONLY		
ENTRY NUMBER	DATE	
DEC 23 1974		

SEE INSTRUCTIONS

1. NAME

COMMON: Louisville Historic District  
AND/OR HISTORIC:

2. LOCATION

STREET AND NUMBER:

CITY OR TOWN:

Louisville

STATE:	CODE	COUNTY:	CODE
Tennessee	47	Blount	009

3. PHOTO REFERENCE

PHOTO CREDIT: Michael Carberry

DATE OF PHOTO: May, 1973

NEGATIVE FILED AT:


Tennessee Historical Commission

4. IDENTIFICATION

DESCRIBE VIEW, DIRECTION, ETC.

#2 of 6

Front elevation of Goddard's Landing






NATIONAL REGISTER OF HISTORIC PLACES  
PROPERTY PHOTOGRAPH FORM

(Type all entries - attach to or enclose with photograph)

STATE <b>Tennessee</b>	
COUNTY <b>Blount</b>	
FOR NPS USE ONLY	
ENTRY NUMBER	DATE
	<b>DEC 23 1974</b>

SEE INSTRUCTIONS

<b>1. NAME</b>			
COMMON:		<b>Louisville Historic District</b>	
AND/OR HISTORIC:			
<b>2. LOCATION</b>			
STREET AND NUMBER:			
CITY OR TOWN: <b>Louisville</b>			
STATE:	CODE	COUNTY:	CODE
<b>Tennessee</b>	<b>47</b>	<b>Blount</b>	<b>009</b>
<b>3. PHOTO REFERENCE</b>			
PHOTO CREDIT:	<b>Michael Carberry</b>		
DATE OF PHOTO:	<b>May, 1973</b>		
NEGATIVE FILED AT:	<b>Tennessee Historical Commission</b>		
<b>4. IDENTIFICATION</b>			
DESCRIBE VIEW, DIRECTION, ETC.			
<b>Front elevation of Saffell-Cox House</b>			



# 3 of 6




NATIONAL REGISTER OF HISTORIC PLACES  
PROPERTY PHOTOGRAPH FORM

(Type all entries - attach to or enclose with photograph)

STATE <b>Tennessee</b>	
COUNTY <b>Blount</b>	
FOR NPS USE ONLY	
ENTRY NUMBER	DATE
	<b>DEC 23 1974</b>

SEE INSTRUCTIONS

<b>1. NAME</b>			
COMMON:		<b>Louisville Historic District</b>	
AND/OR HISTORIC:			
<b>2. LOCATION</b>			
STREET AND NUMBER:			
CITY OR TOWN: <b>Louisville</b>			
STATE:	CODE	COUNTY:	CODE
<b>Tennessee</b>	<b>47</b>	<b>Blount</b>	<b>009</b>
<b>3. PHOTO REFERENCE</b>			
PHOTO CREDIT:		<b>Michael Carberry</b>	
DATE OF PHOTO:		<b>May, 1973</b>	
NEGATIVE FILED AT:		<b>Tennessee Historical Commission</b>	
<b>4. IDENTIFICATION</b>			
DESCRIBE VIEW, DIRECTION, ETC.  <b>Front elevation of the Haley house</b>			



#476





Lodge No. 1714 A.  
L. O. O. F. M. Chapter  
O. E. S.  
No. 1234

STATE	
Tennessee	
COUNTY	
Blount	
FOR NPS USE ONLY	
ENTRY NUMBER	DATE
DEC 23	1974

NATIONAL REGISTER OF HISTORIC PLACES  
PROPERTY PHOTOGRAPH FORM

(Type all entries - attach to or enclose with photograph)

SEE INSTRUCTIONS

1. NAME

COMMON: Louisville Historic District  
AND/OR HISTORIC:

2. LOCATION

STREET AND NUMBER:

CITY OR TOWN: Louisville

STATE:	CODE	COUNTY:	CODE
<u>Tennessee</u>	<u>47</u>	<u>Blount</u>	<u>009</u>

3. PHOTO REFERENCE

PHOTO CREDIT: Michael Carberry

DATE OF PHOTO: May, 1973


NEGATIVE FILED AT: Tennessee Historical Commission

4. IDENTIFICATION

DESCRIBE VIEW, DIRECTION, ETC.

#5 of 6

North elevation of Masonic Lodge





GENERAL  
MERCHANDISE

NATIONAL REGISTER OF HISTORIC PLACES  
PROPERTY PHOTOGRAPH FORM

(Type all entries - attach to or enclose with photograph)

STATE	
Tennessee	
COUNTY	
Blount	
FOR NPS USE ONLY	
ENTRY NUMBER	DATE
	DEC 23 1974

SEE INSTRUCTIONS

1. NAME

COMMON: Louisville Historic District

AND/OR HISTORIC:

2. LOCATION

STREET AND NUMBER:

CITY OR TOWN:

Louisville

STATE:

Tennessee

CODE

47

COUNTY:

Blount

CODE

009

3. PHOTO REFERENCE

PHOTO CREDIT: Michael Carberry

DATE OF PHOTO: May, 1973


NEGATIVE FILED AT:

Tennessee Historical Commission

4. IDENTIFICATION

DESCRIBE VIEW, DIRECTION, ETC.

Front elevation of Harper Brothers Store



#6



NATIONAL REGISTER OF HISTORIC PLACES  
PROPERTY PHOTOGRAPH FORM

(Type all entries - attach to or enclose with photograph)

STATE Tennessee	
COUNTY Blount	
FOR NPS USE ONLY	
ENTRY NUMBER	DATE
	DEC 23 1974

SEE INSTRUCTIONS

1. NAME

COMMON: Louisville Historic District

AND/OR HISTORIC:

2. LOCATION

STREET AND NUMBER:

CITY OR TOWN: Louisville

STATE: Tennessee	CODE: 47	COUNTY: Blount	CODE: 009
------------------	----------	----------------	-----------

3. PHOTO REFERENCE

PHOTO CREDIT: Robert E. Dalton

DATE OF PHOTO: November, 1974

NEGATIVE FILED AT: Tennessee Historical Commission

4. IDENTIFICATION

DESCRIBE VIEW, DIRECTION, ETC.

View looking north on end street, with Harper Brothers Store at right



NATIONAL REGISTER OF HISTORIC PLACES  
PROPERTY PHOTOGRAPH FORM

(Type all entries - attach to or enclose with photograph)

STATE	
Tennessee	
COUNTY	
Blount	
FOR NPS USE ONLY	
ENTRY NUMBER	DATE
	DEC 23 1974

SEE INSTRUCTIONS

1. NAME

COMMON: Louisville Historic District  
AND/OR HISTORIC:

2. LOCATION

STREET AND NUMBER:  
CITY OR TOWN: Louisville  
STATE: Tennessee CODE 47 COUNTY: Blount CODE 009

3. PHOTO REFERENCE

PHOTO CREDIT: Robert E. Dalton  
DATE OF PHOTO: November, 1974  
NEGATIVE FILED AT: Tennessee Historical Commission

4. IDENTIFICATION

DESCRIBE VIEW, DIRECTION, ETC.  
View looking east on main street of upper peninsula, with Saffell-Cox House on the left





NATIONAL REGISTER OF HISTORIC PLACES  
PROPERTY PHOTOGRAPH FORM

(Type all entries - attach to or enclose with photograph)

STATE <b>Tennessee</b>	
COUNTY <b>Blount</b>	
FOR NPS USE ONLY	
ENTRY NUMBER	DATE
	<b>DEC 23 1974</b>

SEE INSTRUCTIONS

1. NAME

COMMON: **Louisville Historic District**

AND/OR HISTORIC:

2. LOCATION

STREET AND NUMBER:

CITY OR TOWN:

**Louisville**

STATE:	CODE	COUNTY:	CODE
<b>Tennessee</b>	<b>47</b>	<b>Blount</b>	<b>009</b>

3. PHOTO REFERENCE

PHOTO CREDIT: **Robert E. Dalton**

DATE OF PHOTO: **November, 1974**

NEGATIVE FILED AT:

**Tennessee Historical Commission**

4. IDENTIFICATION

DESCRIBE VIEW, DIRECTION, ETC.

View from side road on south or lower peninsula looking north toward main road, with rear of Masonic Lodge on right and Methodist parsonage on left



NATIONAL REGISTER OF HISTORIC PLACES  
PROPERTY PHOTOGRAPH FORM

(Type all entries - attach to or enclose with photograph)

STATE <b>Tennessee</b>	
COUNTY <b>Blount</b>	
FOR NPS USE ONLY	
ENTRY NUMBER	DATE
	<b>DEC 23 1974</b>

SEE INSTRUCTIONS

1. NAME

COMMON: **Louisville Historic District**

AND/OR HISTORIC:

2. LOCATION

STREET AND NUMBER:

CITY OR TOWN:

**Louisville**

STATE:

**Tennessee**

CODE

**47**

COUNTY:

**Blount**

CODE

**009**

3. PHOTO REFERENCE

PHOTO CREDIT: **Robert E. Dalton**

DATE OF PHOTO: **November, 1974**

NEGATIVE FILED AT:

**Tennessee Historical Commission**

4. IDENTIFICATION

DESCRIBE VIEW, DIRECTION, ETC.

View looking northeast on main road, upper peninsula