



GUERNSEY DAM  
STARTED 1925 COMPLETED 1928  
HIGH WATER LEVEL 4420  
CAPACITY 76,000 ACRE FT  
HEIGHT OF DAM 105 FT  
LENGTH 566 FT

GUERNSEY LAKE PARK  
Guernsey vicinity

30 SEP 77

*Platte Co.*

Sign at main entrance to  
Guernsey Lake Park. View  
is to east.

1

**JAN 23 1978**

Mark Junge  
Wyoming Recreation Commission





GUERNSEY LAKE PARK  
Guernsey vicinity

DC  
12 JUNE 77

*Platte Co.*

Guernsey Dam. View  
is to the east.

2

**JAN 23 1978**

Mark Junge  
Wyoming Recreation Commission





DC

GUERNSEY LAKE PARK  
Guernsey vicinity

12 JUNE 77


Platte co.

View is north looking at  
west facade, or main  
entrance to museum.

JAN 23 1978 <sup>3</sup>

Mark Junge  
Wyoming Recreation Commission





DC

GUERNSEY LAKE PARK

12 JUNE 77

Guernsey vicinity

*Platte co.*

The south door of the  
Guernsey Museum.

4

JAN 23 1978

Mark Junge

Wyoming Recreation Commission





YEARS AGO

This display case contains several historical photographs and documents, likely depicting early settlement or exploration in the area.

THE CHRYSLER BANK BUILDING

This display case features a central circular image, possibly a map or a photograph of a building, surrounded by smaller historical photographs and documents.

THE WHITE HOUSE

This display case contains historical photographs and documents, including a large map or plan, likely related to the White House or a significant building in the area.

THIS AREA

PASSING FRONTIER

This display case features historical photographs and documents, including a large map or plan, likely depicting the area's history and the passing of a frontier.

DC

GUERNSEY LAKE PARK

12 JUNE 77

Guernsey vicinity

Platte Co.

Interior view of main exhibit  
hall, Guernsey Museum, looking  
at NE corner of hall.

5

JAN 23 1978

Mark Junge

Wyoming Recreation Commission





4C

GUERNSEY LAKE PARK

12 JUNE 77

Guernsey vicinity

*Platte co,*

Exterior view of south  
wing, Guernsey Museum.

JAN 23 1978<sup>6</sup>

Mark Junge

Wyoming Recreation Commission





pe

GUERNSEY LAKE PARK

12 JUNE 77

Guernsey vicinity

Platte Co.

The turret stairwell at  
the Castle, looking NW.


8

**JAN 23 1978**

Mark Junge

Wyoming Recreation Commission







GUERNSEY LAKE PARK

12 JUNE 77

Guernsey vicinity

*platte co.*


Detail of the turret stairwell  
at the Castle.

9

JAN 23 1978

Mark Junge

Wyoming Recreation Commission



GUERNSEY LAKE PARK  
Guernsey vicinity

*De*  
12 JUNE 77

*Platte Co.*

The "Million Dollar Biffy"  
a restroom at the North Bluff  
Picnic Area, showing the south  
entrance to the structure

10

**JAN 23 1978**

Mark Junge  
Wyoming Recreation Commission





GUERNSEY LAKE PARK  
Guernsey vicinity


12 JUNE 77

*Platte Co.*

Brimmer Point Overlook,  
looking north.

**JAN 23 1978** 11

Mark Junge  
Wyoming Recreation Commission





WC

GUERNSEY LAKE PARK  
Guernsey vicinity

12 JUNE 77

*Platte Co.*

Looking north from  
Brimmer Point Overlook.

12

JAN 23 1978

Mark Junge  
Wyoming Recreation Commission



WC

GUERNSEY LAKE PARK

12 JUNE 77

Guernsey vicinity

Platte Co.

Ardath Junge holding

remnant of log road barrier.

JAN 23 1978<sup>13</sup>

Mark Junge

Wyoming Recreation Commission





GUERNSEY LAKE PARK

De  
12 JUNE 77

Guernsey vicinity

Platte Co,

Footbridge near road to

Brimmer Point Overlook.

View is to south.

14

JAN 23 1978

Mark Junge

Wyoming Recreation Commission







GUERNSEY LAKE PARK  
Guernsey vicinity

EC  
12 JUNE 77

*platte co.*

Footbridge near road to  
Brimmer Point Overlook.  
View is to north.

**JAN 23 1978**

15

Mark Junge  
Wyoming Recreation Commission



DC

GUERNSEY LAKE PARK  
Guernsey vicinity

30 SEPT 77

Platte Co.

Steps along a CCC  
foot trail, near  
footbridge. View is  
to the SW.

JAN 23 1978

16

Mark Junge  
Wyoming Recreation Commission





DC

GUERNSEY LAKE PARK

30 SEPT 77

Guernsey vicinity

*Platte Co.*

A powder magazine at the  
camp BR-10 site. View is  
to the south.

17

JAN 23 1978

Mark Junge

Wyoming Recreation Commission







GUERNSEY LAKE PARK

DC  
30 SEPT 77

Guernsey vicinity.

Platte Co.

Powder magazine along  
Lake Shore Drive. View  
is to the south.

18

JAN 23 1978

Mark Junge

Wyoming Recreation Commission



GUERNSEY LAKE PARK

30 SEPT 77

Guernsey vicinity

Culvert and retaining wall  
along Lake Shore Drive.

View is to SE.

Mark Junge

Wyoming Recreation Commission

Platte Co. JAN 23 1978

19





GUERNSEY LAKE PARK  
Guernsey vicinity

30 SEPT 77


Bridge abutment at *Platte co.*  
Dead Man's Gulch,  
along Lake Shore Drive.  
View is to north.

JAN 23 1978

20

Mark Junge  
Wyoming Recreation Commission







GUERNSEY LAKE PARK

De  
30 SEPT 77

Guernsey vicinity

Platte Co.


Double fireplace at Red Cloud  
Picnic Area. View is to north.

21

Mark Junge

JAN 23 1978

Wyoming Recreation Commission



92

GUERNSEY LAKE PARK

30 SEPT 77

Guernsey vicinity

Platte Co.

Rock fountain at Red Cloud

Picnic Area. View is to east.


22

JAN 23 1978

Mark Junge

Wyoming Recreation Commission





DC

30 SEPT 77

GUERNSEY LAKE PARK  
Guernsey vicinity

Wooden privy along Newell Bay  
Drive. View is to SE.

23

Platte Co, JAN 23 1978

Mark Junge  
Wyoming Recreation Commission







GUERNSEY LAKE PARK

30 SEPT 77

Guernsey vicinity

The quarry at Guernsey Lake Park.

View is to the west.

24

Platte co. JAN 23 1978

Mark Junge

Wyoming Recreation Commission



GUERNSEY LAKE PARK

30 SEPT 77

Guernsey vicinity

Platte co.

Headgate and kettle at  
proposed Island Park Fish  
Hatchery. View is to the  
east.

25

JAN 23 1978

Mark Junge

Wyoming Recreation Commission





GUERNSEY LAKE PARK  
Guernsey vicinity

30 SEPT 77

Ten-stall garage at  
CCC Camp Site BR-9.  
View is to the NE.

*Platte Co.*

26

JAN 23 1978

Mark Junge  
Wyoming Recreation Commission







GUERNSEY LAKE PARK

h c  
30 SEPT 77

Guernsey vicinity

Platte Co.

View is to the south, looking  
at site of CCC Camp BR-9. Camp  
site is in middle of photo,  
between river and foreground.

27

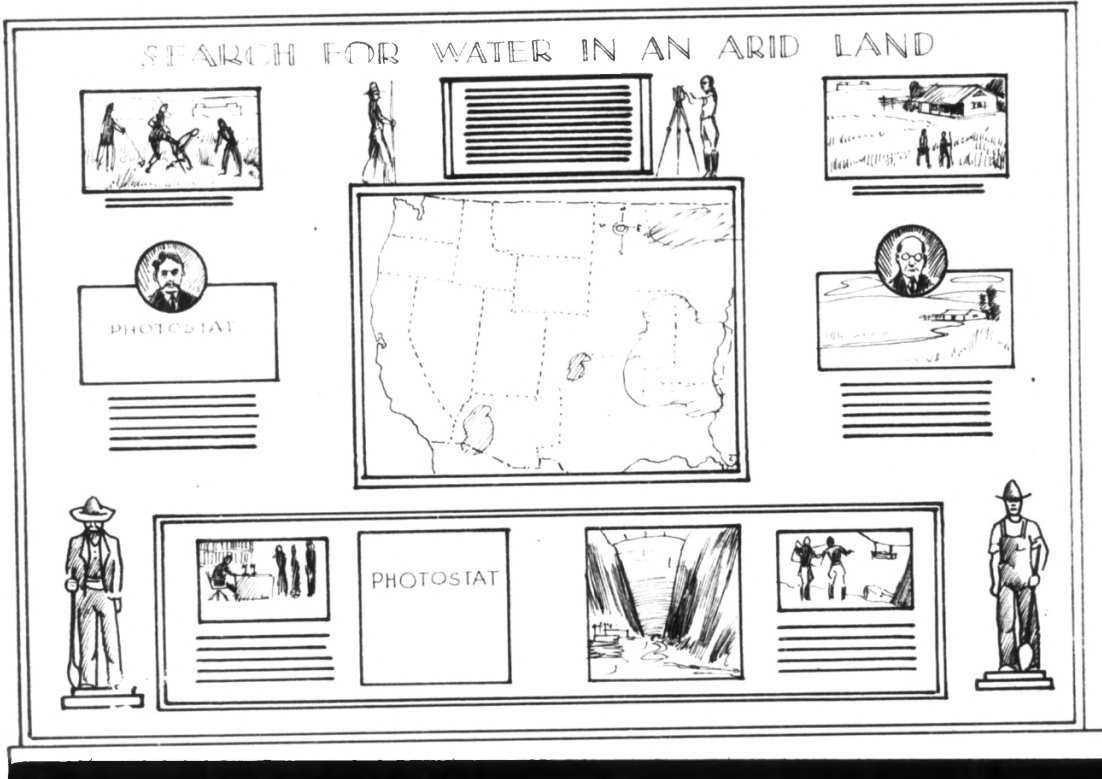
Mark Junge

JAN 23 1978

Wyoming Recreation Commission


Case No. 12 Guernsey

SEARCH FOR WATER IN AN ARID LAND



Case No. 13 Guernsey

CONSTRUCTION OF THE GUERNSEY DAM



6037

6038-4

GUERNSEY LAKE PARK

WYOMING

*Platte Co.*

ABOVE:

Location: unknown

6 AUG 37

View: contact print of case layout  
drawing--No. 12 "Search for Water in  
an Arid Land" for Guernsey Museum  
exhibit plan.

28

Photographer: Orr Negative No.: A 6037

GUERNSEY LAKE PARK

WYOMING

JAN 23 1978

BELOW:

Location: unknown


*Platte Co.*

View: contact print of case layout  
drawing--No. 13 "Construction of  
Guernsey Dam" for Guernsey Museum  
exhibit plan.

29

Photographer: Orr Negative No.: A 6038A





GUERNSEY LAKE PARK

WYOMING \*C

ABOVE:

Location: unknown

View: contact print of "Counting Coup"  
artwork by Martin (CCC) for case #5,  
Guernsey Museum.

Date: unknown

Photographer: unknown

Negative No.: 8154

Platte Co. 30

JAN 23 1978

GUERNSEY LAKE PARK

WYOMING \*E

BELOW:

Location: unknown

View: contact print of "Cowboys going to  
Town" a water color illustration by  
Martin (CCC) for case #9, Guernsey Museum.

Date: unknown

Photographer: unknown

Negative No.: 6871

31





GUERNSEY LAKE PARK

WYOMING

pc

ABOVE:

Location: unknown

*Platte Co.*

View: contact print of artist working on  
Chuck Wagon illustration (Case #9) for  
Guernsey Museum.

32

Photographer: Schwenk

JAN 23 1978

Negative No.: 6775

GUERNSEY LAKE PARK

WYOMING

BELOW:

Location: unknown

*Platte Co.*

View: contact print of Artist B. Frost  
working on detail of miniature (Case #9)  
for Guernsey Museum.

33

Date: unknown

Photographer: unknown

Negative No.: 6776



GUERNSEY LAKE PARK

WYOMING DC

ABOVE:

Location: unknown

View: contact print of Miss Ginno  
working on oil painting for  
Guernsey Museum display.

34

JAN 23 1978

Date: unknown

Photographer: unknown

Negative No.: A6560

GUERNSEY LAKE PARK

WYOMING DC

BELOW:

Location: unknown

View: contact print of Mrs. May Blos  
painting decorative design on panel  
for Case 2, Guernsey Museum.

35

Platte Co.

Date: unknown

Photographer: unknown

Negative No.: 6856



1857



1857

1857



GUERNSEY LAKE PARK

WYOMING <sup>De</sup>

ABOVE:

Location: unknown

View: contact print of artwork,  
"Driving Buffalo over Cliff",  
for Guernsey Museum display  
entitled, "Cheyenne Man of Action".

36

Date: unknown

Photographer: unknown

Negative No.: A6788

JAN 23 1978

GUERNSEY LAKE PARK

WYOMING <sup>De</sup>

BELOW:

Location: unknown

View: contact print of oil painting,  
"Ranch Hands Building Crude Dam" for  
Guernsey Museum display.

37

Date: 14 FEB 39

Photographer: Schwenk

Negative No.: A8559

*Platte co.*



95034



9225



GUERNSEY LAKE PARK

WYOMING <sup>DC</sup>

ABOVE:

Location: unknown

View: contact print of oil painting for  
Guernsey Museum display; artist is  
Rockwood.

38

Date: 10 JUNE 38

Photographer: Schwenk

Negative No.: A 6703A

JAN 23 1978

GUERNSEY LAKE PARK

WYOMING <sup>DC</sup>

BELOW:

Location: unknown

View: contact print of N.Y.A. artist  
making animal studies for Case #2 for  
Guernsey Museum.

39

Date: unknown

Photographer: unknown


Negative No.: A 6556

*Platte Co.*



48 KADON—ETARTIN—HAMT2A3

1888



1 KADON—ETARTIN—HAMT2A3

1888

GUERNSEY LAKE PARK

WYOMING <sup>tc</sup>

ABOVE:

Location: unknown

View: contact print of activity  
involved in preparing panels for  
Guernsey Museum.

40

Date: 12 SEPT 38

Photographer: Orr

Negative No.: A 6966

JAN 23 1978

GUERNSEY LAKE PARK

WYOMING <sup>tc</sup>

BELOW:

Location: unknown

View: contact print of construction  
of Case #9, "The Open Range Cattle  
Industry", for Guernsey Museum.

41

Date: unknown

Photographer: unknown

Negative No.: 6890

*Platte Co.*





Guernsey Lake Park  
Guernsey vicinity

11 May 1979

*Platte Co.*

View is west, looking at powerplant, dam  
and reservoir.

JUN 26 1979

Walter Sedovic, Jr.

Wyoming Historic Preservation Office

53





Guernsey Lake Park  
Guernsey vicinity

11 May 1979

*Platte Co.*

View is south, looking at powerplant  
from dam.

**JUN 26 1979**

Walter Sedovic, Jr.

Wyoming Historic Preservation Office

54