

NATIONAL REGISTER OF HISTORIC PLACES  
INVENTORY - NOMINATION FORM

(Type all entries - complete applicable sections)

STATE: <b>Georgia</b>	
COUNTY: <b>Thomas</b>	
FOR NPS USE ONLY	
ENTRY NUMBER <b>70-8-10-0044</b>	DATE <b>8/12/70</b>

**1. NAME**

COMMON:  
**Frances Stone House**

AND/OR HISTORIC:  
 **Park Front, winter residence of C.S. Hebard**

**2. LOCATION**

STREET AND NUMBER:  
**711 South Hansell Street**

CITY OR TOWN:  
**Thomasville**

STATE <b>Georgia</b>	CODE <b>10</b>	COUNTY: <b>Thomas</b>	CODE <b>275</b>
-------------------------	-------------------	--------------------------	--------------------

**3. CLASSIFICATION**

CATEGORY (Check One)	OWNERSHIP	STATUS	ACCESSIBLE TO THE PUBLIC
District <input type="checkbox"/> Building <input checked="" type="checkbox"/> Site <input type="checkbox"/> Structure <input type="checkbox"/> Object <input type="checkbox"/>	Public <input type="checkbox"/> Private <input checked="" type="checkbox"/> Both <input type="checkbox"/>	Public Acquisition: In Process <input type="checkbox"/> Being Considered <input type="checkbox"/>	Occupied <input checked="" type="checkbox"/> Unoccupied <input type="checkbox"/> Preservation work in progress <input type="checkbox"/>
PRESENT USE (Check One or More as Appropriate)			Yes: <input type="checkbox"/> Restricted <input type="checkbox"/> Unrestricted <input type="checkbox"/> No: <input checked="" type="checkbox"/>
Agricultural <input type="checkbox"/>	Government <input type="checkbox"/>	Park <input type="checkbox"/>	Transportation <input type="checkbox"/>
Commercial <input type="checkbox"/>	Industrial <input type="checkbox"/>	Private Residence <input checked="" type="checkbox"/>	Other (Specify) <input type="checkbox"/>
Educational <input type="checkbox"/>	Military <input type="checkbox"/>	Religious <input type="checkbox"/>	
Entertainment <input type="checkbox"/>	Museum <input type="checkbox"/>	Scientific <input type="checkbox"/>	

**4. OWNER OF PROPERTY**

OWNERS NAME:  
**Frances A. Stone**

STREET AND NUMBER:  
**711 South Hansell Street**

CITY OR TOWN:  
**Thomasville**

STATE: <b>Georgia</b>	CODE <b>10</b>
--------------------------	-------------------

**5. LOCATION OF LEGAL DESCRIPTION**

COURTHOUSE, REGISTRY OF DEEDS, ETC.:  
**Thomas County Courthouse**

STREET AND NUMBER:  
**North Broad Street**

CITY OR TOWN:  
**Thomasville**

STATE: <b>Georgia</b>	CODE <b>10</b>
--------------------------	-------------------

APPROXIMATE ACREAGE OF NOMINATED PROPERTY: **1.25 Acres**

**6. REPRESENTATION IN EXISTING SURVEYS**

TITLE OF SURVEY:  
**Thomasville Landmarks, Inc. Architectural Inventory**

DATE OF SURVEY: **10/1/69** Federal  State  County  Local


DEPOSITORY FOR SURVEY RECORDS:  
**Thomasville Landmarks, Inc.**

STREET AND NUMBER:  
**Box 44**

CITY OR TOWN:  
**Thomasville**

STATE: <b>Georgia</b>	CODE <b>10</b>
--------------------------	-------------------

SEE INSTRUCTIONS



STATE: Georgia  
COUNTY: Thomas  
ENTRY NUMBER: 70-8-10-0044  
DATE: 8/12/70  
FOR NPS USE ONLY

7. DESCRIPTION

CONDITION	(Check One)					
	Excellent <input checked="" type="checkbox"/>	Good <input type="checkbox"/>	Fair <input type="checkbox"/>	Deteriorated <input type="checkbox"/>	Ruins <input type="checkbox"/>	Unexposed <input type="checkbox"/>
INTEGRITY	(Check One)			(Check One)		
	Altered <input type="checkbox"/>	Unaltered <input checked="" type="checkbox"/>		Moved <input type="checkbox"/>	Original Site <input checked="" type="checkbox"/>	

DESCRIBE THE PRESENT AND ORIGINAL (If known) PHYSICAL APPEARANCE

The Stone House is a stately two and one-half story mansion of Classic proportions, with good Victorian detailing. A two story portico is supported by four massive cypress columns, and has a simple panelled architrave, divided into three equal parts. A double row of dentils highlights the cornice and fascia, with this detailing carried on to the gable end of the portico. The pediment is panelled with flush cypress siding. A freestanding second story porch within the portico has a fan lit double door, with flanking windows.

The trim of the clapboard house is excellent, with engaged corner pilasters and a good doorway with flanking windows and fixed transom. A large semi-circular headed window, with side windows is located in the pediment. The four columns are fluted for the bottom 1/4 of their height. Two semi-octagonal bays are appended to the side elevations, and each ~~has~~ a railed sitting porch on ~~their~~ roofs. The grounds are well landscaped and the house is in excellent condition.

*its*

*has*

SEE INSTRUCTIONS

**B. SIGNIFICANCE**

PERIOD (Check One or More as Appropriate)

Pre-Columbian <input type="checkbox"/>	16th Century <input type="checkbox"/>	18th Century <input type="checkbox"/>	20th Century <input type="checkbox"/>
15th Century <input type="checkbox"/>	17th Century <input type="checkbox"/>	19th Century <input checked="" type="checkbox"/>	

SPECIFIC DATE(S) (If Applicable and Known) **1891**

AREAS OF SIGNIFICANCE (Check One or More as Appropriate)

Aboriginal <input type="checkbox"/>	Education <input type="checkbox"/>	Political <input type="checkbox"/>	Urban Planning <input type="checkbox"/>
Prehistoric <input type="checkbox"/>	Engineering <input type="checkbox"/>	Religion/Philosophy <input type="checkbox"/>	Other (Specify) <input type="checkbox"/>
Historic <input type="checkbox"/>	Industry <input type="checkbox"/>	Science <input type="checkbox"/>	_____
Agriculture <input type="checkbox"/>	Invention <input type="checkbox"/>	Sculpture <input type="checkbox"/>	_____
Art <input checked="" type="checkbox"/>	Landscape <input type="checkbox"/>	Social/Humanitarian <input type="checkbox"/>	_____
Commerce <input type="checkbox"/>	Architecture <input type="checkbox"/>	Theater <input type="checkbox"/>	_____
Communications <input type="checkbox"/>	Literature <input type="checkbox"/>	Transportation <input type="checkbox"/>	_____
Conservation <input type="checkbox"/>	Military <input type="checkbox"/>		_____
	Music <input type="checkbox"/>		_____

STATEMENT OF SIGNIFICANCE (Include Personages, Dates, Events, Etc.)

The Stone House was built as a winter residence for Charles S. Hebard in 1891. Originally called Park Front because of its site across from Paradise Park, the building of the house has been variously attributed to both William Miller and James Gribben, both very active in Thomasville during this period.

Now the property of Mrs. Frances A. Stone, the house is a fine ~~Classical Revival~~ house of unusual dignity and fine proportions and craftsmanship.

SEE INSTRUCTIONS

9. MAJOR BIBLIOGRAPHICAL REFERENCES

Perkerson, M.F. White Columns in Georgia, pp. 303, 306

10. GEOGRAPHICAL DATA

LATITUDE AND LONGITUDE COORDINATES DEFINING A RECTANGLE LOCATING THE PROPERTY			O R	LATITUDE AND LONGITUDE COORDINATES DEFINING THE CENTER POINT OF A PROPERTY OF LESS THAN ONE ACRE		
CORNER	LATITUDE	LONGITUDE		LATITUDE	LONGITUDE	
	Degrees Minutes Seconds	Degrees Minutes Seconds		Degrees Minutes Seconds	Degrees Minutes Seconds	
NW	° ' "	° ' "		30° 49' 55"	83° 58' 19"	
NE	° ' "	° ' "				
SE	° ' "	° ' "				
SW	° ' "	° ' "				

NO UTM  
CX

LIST ALL STATES AND COUNTIES FOR PROPERTIES OVERLAPPING STATE OR COUNTY BOUNDARIES

STATE:	CODE	COUNTY	CODE
STATE:	CODE	COUNTY:	CODE
STATE:	CODE	COUNTY:	CODE
STATE:	CODE	COUNTY:	CODE

SEE INSTRUCTIONS

11. FORM PREPARED BY

NAME AND TITLE:  
**Russell Wright, Consultant**

ORGANIZATION: **Thomasville Landmarks, Inc.**      DATE: **12/5/69**

STREET AND NUMBER:  
**Box 44**

CITY OR TOWN: **Thomasville**      STATE: **Georgia**      CODE: **10**

12. STATE LIAISON OFFICER CERTIFICATION

NATIONAL REGISTER VERIFICATION

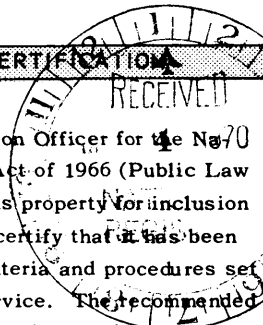
As the designated State Liaison Officer for the National Historic Preservation Act of 1966 (Public Law 89-665), I hereby nominate this property for inclusion in the National Register and certify that it has been evaluated according to the criteria and procedures set forth by the National Park Service. The recommended level of significance of this nomination is:

National  State  Local

Name: Mary Gregory Jewett

Title: State Liaison Officer - Ga -

Date: Apr - 18, 1970



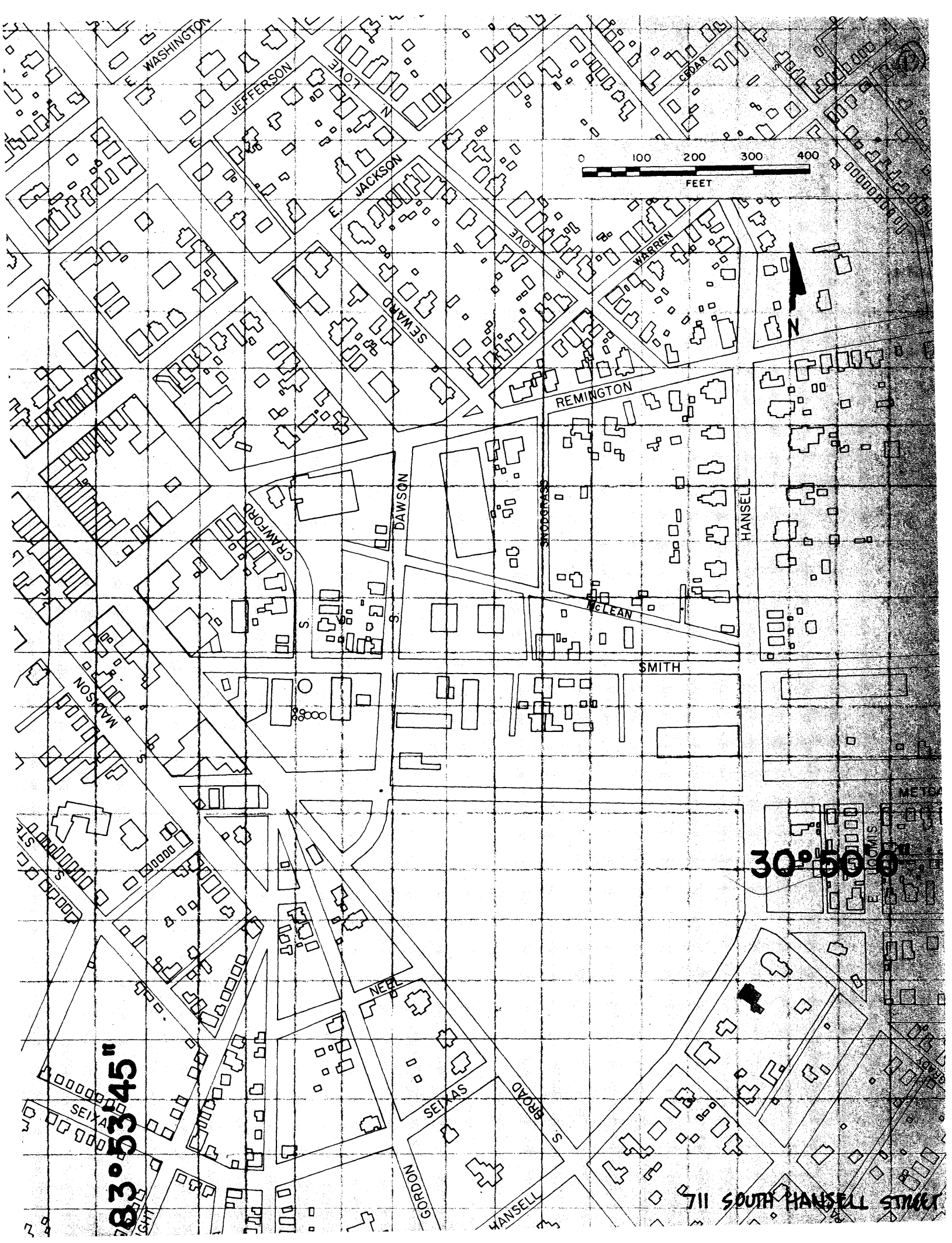
I hereby certify that this property is included in the National Register.

Ernest Allen Corcoran  
Chief, Office of Archeology and Historic Preservation

Date: AUG 12 1970

ATTEST:  
William J. Stimpert  
Keeper of The National Register

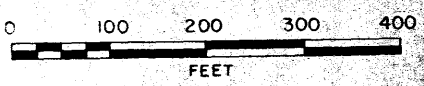
Date: JUN 26 1970



WASHINGTON

JEFFERSON

JACKSON



FEET



W. 101

W. 102

W. 103

W. 104

W. 105

W. 106

W. 107

W. 108

W. 109

W. 110

W. 111

W. 112

W. 113

W. 114

W. 115

W. 116

W. 117

W. 118

W. 119

W. 120

W. 121

W. 122

W. 123

W. 124

W. 125

W. 126

W. 127

W. 128

W. 129

W. 130

W. 131

W. 132

W. 133

W. 134

W. 135

W. 136

83° 53' 45"

30° 50' 0"

711 SOUTH HANSELL STREET

SEIXA

ROBERT ST

MASON

GRAM-FORD

W. 100

W. 99

W. 98

DAWSON

SHODDONS

REMINGTON

WARREN

MCLEAN

SMITH

HANSELL

NEAL

SEIXAS

S. BROAD

GORDON

HANSELL

ELIOT

NETON

Form 10-301  
(Dec. 1968)

UNITED STATES DEPARTMENT OF THE INTERIOR  
NATIONAL PARK SERVICE

NATIONAL REGISTER OF HISTORIC PLACES  
PROPERTY MAP FORM

(Type all entries - attach to or enclose with map)

STATE <b>Georgia</b>	
COUNTY <b>Thomas</b>	
FOR NPS USE ONLY	
ENTRY NUMBER <b>78-8-10-0044</b>	DATE <b>5/12/70</b>

SEE INSTRUCTIONS

<b>1. NAME</b>			
COMMON: <b>Francis Stone House</b>			
AND/OR HISTORIC: <b>Park Front</b>			
<b>2. LOCATION</b>			
STREET AND NUMBER: <b>711 South Hansell Street</b>			
CITY OR TOWN: <b>Thomasville</b>			
STATE: <b>Georgia</b>	CODE	COUNTY: <b>Thomas</b>	CODE
<b>3. MAP REFERENCE</b>			
SOURCE: <b>Thomasville Landmarks Architectural Inventory Base Map</b>			
SCALE: <b>1"=200'</b>			
DATE: <b>July 1969</b>			
<b>4. REQUIREMENTS</b>			
TO BE INCLUDED ON ALL MAPS			
1. Property boundaries where required.			
2. North arrow.			
3. Latitude and longitude reference.			

