

PH 0010162

NATIONAL REGISTER OF HISTORIC PLACES
INVENTORY - NOMINATION FORM

(Type all entries - complete applicable sections)

STATE:	ALABAMA	
COUNTY:	BARBOUR	
FOR NPS USE ONLY		
ENTRY NUMBER	71.7.01.0011	DATE
		7/14/71

1. NAME

COMMON: Welborn
The Welborn House
AND/OR HISTORIC:

2. LOCATION

STREET AND NUMBER:
Livingston Avenue -- no street address
CITY OR TOWN:
Eufaula
STATE: Alabama CODE: 01 COUNTY: Barbour CODE: 005



3. CLASSIFICATION

CATEGORY (Check One)	OWNERSHIP	STATUS	ACCESSIBLE TO THE PUBLIC
<input type="checkbox"/> District <input type="checkbox"/> Building <input type="checkbox"/> Site <input checked="" type="checkbox"/> Structure <input type="checkbox"/> Object	<input checked="" type="checkbox"/> Public <input type="checkbox"/> Private <input type="checkbox"/> Both	Public Acquisition: <input type="checkbox"/> In Process <input type="checkbox"/> Being Considered	<input type="checkbox"/> Occupied <input checked="" type="checkbox"/> Unoccupied <input type="checkbox"/> Preservation work in progress
PRESENT USE (Check One or More as Appropriate)			
<input type="checkbox"/> Agricultural <input type="checkbox"/> Commercial <input type="checkbox"/> Educational <input type="checkbox"/> Entertainment	<input type="checkbox"/> Government <input type="checkbox"/> Industrial <input type="checkbox"/> Military <input type="checkbox"/> Museum	<input type="checkbox"/> Park <input type="checkbox"/> Private Residence <input type="checkbox"/> Religious <input type="checkbox"/> Scientific	<input type="checkbox"/> Transportation <input type="checkbox"/> Other (Specify) _____ <input type="checkbox"/> Comments _____

4. OWNER OF PROPERTY

OWNER'S NAME:
City of Eufaula
STREET AND NUMBER:
City Hall
CITY OR TOWN: Eufaula STATE: Alabama CODE: 01

5. LOCATION OF LEGAL DESCRIPTION

COURTHOUSE, REGISTRY OF DEEDS, ETC.:
Barbour County Courthouse
STREET AND NUMBER:
Broad Street
CITY OR TOWN: Eufaula STATE: Alabama CODE: 01

6. REPRESENTATION IN EXISTING SURVEYS

TITLE OF SURVEY:
Historic American Buildings Survey
DATE OF SURVEY: 1936 Federal State County Local
DEPOSITORY FOR SURVEY RECORDS:
Department of Interior
STREET AND NUMBER:
Washington
CITY OR TOWN: Washington STATE: D. C. CODE: 08

SEE INSTRUCTIONS

STATE: _____
COUNTY: _____
ENTRY NUMBER: 71.7.01.0011
DATE: 7/14/71
FOR NPS USE ONLY

7. DESCRIPTION

CONDITION

(Check One)

Excellent Good Fair Deteriorated Ruins Unexposed

(Check One)

Altered Unaltered

(Check One)

Moved Original Site

DESCRIBE THE PRESENT AND ORIGINAL (if known) PHYSICAL APPEARANCE


The Welborn House is built in the Greek Revival style. The two-storied white frame structure has an unadorned pediment supported by four large Doric columns of brick covered by plaster. The eaves are one foot and small dentils encircle the house. A cantilevered balcony without brackets extends the length of the colonnade. There are applied pilasters at the corners and in line with the portico columns. These are quite unique. The rear porch is not original.

The entrances on the first floor have side and top lights. The second floor entrances are unadorned. There are two windows on either side of the entrances on each floor. The trim on these windows is plain.

The two floors are identical, with wide halls extending the length of each floor. There are two large rooms on each side of the halls upstairs and down. The walls are plaster on split lathes. The steps leading to the upper story were plain with a half round rail. Corner boards are 18 inches. Each corner is braced internally with foot square supports. The hand-hewn sills rest upon brick with plaster supports, three to each side.

The house is said to resemble the Jumel Mansion in New York.

SEE INSTRUCTIONS



SIGNIFICANCE

PERIOD (Check One or More as Appropriate)

- | | | | |
|--|---------------------------------------|--|---------------------------------------|
| <input type="checkbox"/> Pre-Columbian | <input type="checkbox"/> 16th Century | <input type="checkbox"/> 18th Century | <input type="checkbox"/> 20th Century |
| <input type="checkbox"/> 15th Century | <input type="checkbox"/> 17th Century | <input checked="" type="checkbox"/> 19th Century | |

SPECIFIC DATE(S) (If Applicable and Known) 1837

AREAS OF SIGNIFICANCE (Check One or More as Appropriate)

- | | | | |
|--|---|--|--|
| <input type="checkbox"/> Aboriginal | <input type="checkbox"/> Education | <input type="checkbox"/> Political | <input type="checkbox"/> Urban Planning |
| <input type="checkbox"/> Prehistoric | <input type="checkbox"/> Engineering | <input type="checkbox"/> Religion/Philosophy | <input type="checkbox"/> Other (Specify) |
| <input type="checkbox"/> Historic | <input type="checkbox"/> Industry | <input type="checkbox"/> Science | _____ |
| <input type="checkbox"/> Agriculture | <input type="checkbox"/> Invention | <input type="checkbox"/> Sculpture | _____ |
| <input checked="" type="checkbox"/> Architecture | <input type="checkbox"/> Landscape Architecture | <input type="checkbox"/> Social/Humanitarian | _____ |
| <input type="checkbox"/> Art | <input type="checkbox"/> Literature | <input type="checkbox"/> Theater | _____ |
| <input type="checkbox"/> Commerce | <input type="checkbox"/> Military | <input type="checkbox"/> Transportation | _____ |
| <input type="checkbox"/> Communications | <input type="checkbox"/> Music | | |
| <input type="checkbox"/> Conservation | | | |

STATEMENT OF SIGNIFICANCE

The Welborn House is one of the earliest Greek Revival mansions to be built in the Chattahoochee River Valley. Although simple and unadorned, the house makes excellent use of available materials.

It was built by George Whipple for Dr. Thomas Levi Welborn, a native of Georgia and a graduate of Jefferson Medical College in Philadelphia. When the Creek Indians gave up their lands in East Alabama he immigrated there with his family in 1833.

The house was built in 1837. Welborn fought in the later Creek uprisings, most notably the Engagement at Hobdy's Bridge on Pea River. In 1841 he died as a result of wounds received in this battle.

When Welborn died, his wife and five children remained at the home. In 1857, when Eufaula was incorporated, his son William was one of the first Commissioners. The Welborns were active in the Civil War effort and the home was nicknamed "Soldiers Rest" by Confederate soldiers.

The house is being restored as a fine arts center and will be featured on the Eufaula Pilgrimage.

SEE INSTRUCTIONS



9 MAJOR BIBLIOGRAPHICAL REFERENCES

Brannon, Peter, "The Engagement at Hobby's Bridge," Alabama Historical Quarterly, X, (1948), p. 28.
 Summersell, C. G., Alabama, Birmingham: Colonial Press, 1957.
 Pickett, A. J. History of Alabama, Birmingham: Birmingham Book and Magazine Company, 1962.
 Owen, T. M., History of Alabama and Dictionary of Alabama Biography, Chicago: S-J Clark Publishing Company, 1921.


10. GEOGRAPHICAL DATA

LATITUDE AND LONGITUDE COORDINATES DEFINING A RECTANGLE LOCATING THE PROPERTY			OR	LATITUDE AND LONGITUDE COORDINATES DEFINING THE CENTER POINT OF A PROPERTY OF LESS THAN TEN ACRES		
CORNER	LATITUDE	LONGITUDE		LATITUDE	LONGITUDE	
	Degrees Minutes Seconds	Degrees Minutes Seconds		Degrees Minutes Seconds	Degrees Minutes Seconds	
NW	° ' "	° ' "		32° 53' 26"	85° 08' 18"	
NE	° ' "	° ' "				
SE	° ' "	° ' "				
SW	° ' "	° ' "				

APPROXIMATE ACREAGE OF NOMINATED PROPERTY: less than 1/16 acre

LIST ALL STATES AND COUNTIES FOR PROPERTIES OVERLAPPING STATE OR COUNTY BOUNDARIES

STATE:	CODE	COUNTY	CODE
STATE:	CODE	COUNTY:	CODE
STATE:	CODE	COUNTY:	CODE
STATE:	CODE	COUNTY:	CODE



11. FORM PREPARED BY

NAME AND TITLE:
W. Warner Floyd, Executive Director

ORGANIZATION: Alabama Historical Commission DATE: 4-2-71

STREET AND NUMBER:
305 South Lawrence Street

CITY OR TOWN: Montgomery STATE: Alabama CODE: 01

12. STATE LIAISON OFFICER CERTIFICATION NATIONAL REGISTER VERIFICATION

As the designated State Liaison Officer for the National Historic Preservation Act of 1966 (Public Law 89-665), I hereby nominate this property for inclusion in the National Register and certify that it has been evaluated according to the criteria and procedures set forth by the National Park Service. The recommended level of significance of this nomination is:

National State Local

Name Miss B. Toward, Jr.

Title 560 Alabama

Date April 5, 1971

I hereby certify that this property is included in the National Register.

Arnet Allen Connally
 Chief, Office of Archeology and Historic Preservation

Date JUL 14 1971

ATTEST:

William Stewart
 Keeper of The National Register

Date JUN 21 1971

SEE INSTRUCTIONS

NATIONAL REGISTER OF HISTORIC PLACES

PROPERTY MAP FORM

(Type all entries - attach to or enclose with map)

STATE	
COUNTY	
FOR NPS USE ONLY	
ENTRY NUMBER	DATE
01701.0011	7/14/71

SEE INSTRUCTIONS

1. NAME

COMMON: **Welborn House**
AND/OR HISTORIC:


2. LOCATION

STREET AND NUMBER: **Livingston Avenue - no street address**

CITY OR TOWN: **Eufaula**

STATE: **Alabama**

CODE COUNTY: **Barbour**



CODE
005

3. MAP REFERENCE

SOURCE: **Polyengineering of Dothan, Alabama
made from the latest map of the City of Eufaula**

SCALE:


DATE: **September 1969**

4. REQUIREMENTS

TO BE INCLUDED ON ALL MAPS

1. Property boundaries where required.
2. North arrow.
3. Latitude and longitude reference.

THE CITIZENS BANK of Eufaula



A FULL SERVICE BANK

On this section of Livingston Ave. there are only two other structures, both are warehouses.

Welborn House - Barbour County
 Lat. 32°53'26" Lon. 85°08'18"
 161675930 / 352 9960

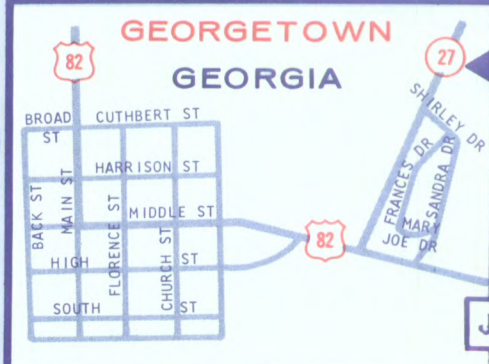
STREET INDEX

- A- ABERT AVE D,C-3
- ANNIS DR J-3
- ASH ST D,E-4
- AUSTIN LANE A-5
- AZEALEA AVE D,C-3
- B- BAKER DR G-4,5
- BAKER ST E-5
- BARBOUR ST D-4
- BATESVILLE RD C-4
- BENOIST CT G-5
- BISCAYNE DR G-4
- BOAT CLUB RD C-5
- BOUNDARY ST E-4
- BRANTLY DR I-2
- BRITT ST C-5
- BROAD ST D-5,6
- BROAD VIEW DR D-3
- BROWDER ST B-4,5
- BULLOCK CIRCLE B-4,5
- BUSH DR G-4
- C- CEDAR ST I-2,3
- CENTRAL AVE D,E-4
- CHATTAHOOCHEE DR E-5
- CHEROKEE DR A-4
- CHEROKEE DR A-6
- CHERRY ST C-4
- CHEWALLA CIRCLE A-4,5
- CHEWALLA MARINA RD A-4,5
- CHOCTAW DR B-5,6
- CHURCH ALLEY D-5
- CHURCH ST D-5
- CLEVELAND ST F-3
- COLBY AVE D-4
- COLLEGE HILL DR D-3,4
- COMER AVE F,E-4
- COPELAND AVE D-4
- COTTON AVE C-4
- COUNTRY CLUB RD D,E-1
- COWIKEE AVE S F,E-5
- COWIKEE ST C-3,4
- CREEK CIRCLE B-6
- D- DALE RD F-4
- DALE ST E-4
- DAVIS ST E-4
- DICKERSON AVE E,D-4
- DOGWOOD DR D-2
- DONALD ST E-4,5
- DOREN DR D-3
- E- EDGEWOOD F,G-4
- EILEEN ST F-4
- ENGRAM AVE F,E-5
- EPISON ST F-3,4
- EUFALA AVE D,C-5
- EUFALA AVE E-5
- EULA ST J-2,3
- F- FAIR ST E-4,5
- FAIRLANE DR G-4
- FORSYTH AVE D-5
- FOY DR G-4
- FRANKLIN ST E-3
- G- GLEN IRIS DR F-2,3
- HIGHLAND AVE B,C-4
- HIGHLAND ST C-4
- HILL AVE E,D-4
- HILLCREST DR F-2
- HOLIDAY CT G-5
- HOLLEMAN DR C-4
- HOLLY DR C-3,4
- HUNTER E-5
- HUNTER ST E-5
- HUNTERS INLET RD F-4,5
- I- IMPERIAL DR G-4
- INLET RD G-5,6
- JACKSON ST E-3
- JEFFERSON ST E-3
- JENNINGS WAY D-4
- JOHN ST E-4
- K- KENDALL ST D-4
- KENT DR G-4
- LACROSSE AVE F,E-5
- LAKE DR A-5
- LAKEVIEW DR B-6
- LANEY AVE D-3
- LEE ST E-3
- LEE ST I-2
- LINDEN DR E-3
- LIVINGSTON AVE D-5
- LUCKEY LANE G-4
- LUNSFORD ST I-2
- LYNN ST G-4
- M- MACEDONIA DR E-5
- MACK ST J-2,3
- MACON AVE D-3
- MADISON ST E-3
- MAGNOLIA ST J-3
- MALONES ALLEY C-4
- MARINA DR A-5
- MC KENSIE ST E-4
- MC NAB AVE E-3
- MC RAY AVE E,D-4
- MEADOW DR G-3
- MEADOW DR H-4
- MILLS ST E-5
- MONROE ST E-3
- N- NANCY ROSS DR G-4
- NEWMONT CT G-5
- O- OAKLAND AVE E-4
- OAKMONT DR F-2
- OAKWOOD LANE A-4,5
- OLD ABBEVILLE RD J-2,3
- OLD CLAYTON RD J-1
- OLD CLAYTON RD I-2
- ORANGE AVE D-5
- ORANGE AVE C-5
- ORCHARD DR D-3
- P- PARKER ALLEY D-6
- PINE AVE F-5
- PINEHILL DR E,F-3
- PUMP STATION RD F-2
- R- RANDOLPH AVE C-5
- RANDOLPH AVE I-2
- RANDOLPH ST E-3
- RANDOLPH ST EXT G-5
- REEVES DR E-3
- RIDGE AVE D-2
- RIDGEWOOD LANE D,C-2
- RIVERS AVE D-3
- RIVERSIDE DR E,D-6
- ROANOKE DR B-6
- ROLLINS AVE F,E-4
- RUSSELLS E-4
- S- SANFORD AVE D,C-4
- SCHOOL ST F-5
- SENIC DR J-3
- SHORT ST A-4
- SHORTER ST C-5
- SIMMONS E-4
- ST FRANCIS RD A-5
- ST FRANCIS RD B-6
- ST JAMES ST D-5
- STATE DOCKS RD I-4
- STEVENS AVE F,E-4
- STEVENS ST E-4
- STUART AVE F,E-4
- SUNSET DR G-4
- T- THOMAS DR I-2
- TRIANGLE LANE F-4
- U- UNION ST D-6
- UNION ST D-3,4
- V- VAN BUREN AVE D-6
- WALL ST F-2
- WASHINGTON ST E-5,6
- WASHINGTON ST E-3,4
- WILSON RD F-3
- WILSON ST F-3
- WOODLAND DR D,C-2

- OAKWOOD LANE A-4,5
- OLD ABBEVILLE RD J-2,3
- OLD CLAYTON RD J-1
- OLD CLAYTON RD I-2
- ORANGE AVE D-5
- ORANGE AVE C-5
- ORCHARD DR D-3
- P- PARKER ALLEY D-6
- PINE AVE F-5
- PINEHILL DR E,F-3
- PUMP STATION RD F-2
- R- RANDOLPH AVE C-5
- RANDOLPH AVE I-2
- RANDOLPH ST E-3
- RANDOLPH ST EXT G-5
- REEVES DR E-3
- RIDGE AVE D-2
- RIDGEWOOD LANE D,C-2
- RIVERS AVE D-3
- RIVERSIDE DR E,D-6
- ROANOKE DR B-6
- ROLLINS AVE F,E-4
- RUSSELLS E-4
- S- SANFORD AVE D,C-4
- SCHOOL ST F-5
- SENIC DR J-3
- SHORT ST A-4
- SHORTER ST C-5
- SIMMONS E-4
- ST FRANCIS RD A-5
- ST FRANCIS RD B-6
- ST JAMES ST D-5
- STATE DOCKS RD I-4
- STEVENS AVE F,E-4
- STEVENS ST E-4
- STUART AVE F,E-4
- SUNSET DR G-4
- T- THOMAS DR I-2
- TRIANGLE LANE F-4
- U- UNION ST D-6
- UNION ST D-3,4
- V- VAN BUREN AVE D-6
- WALL ST F-2
- WASHINGTON ST E-5,6
- WASHINGTON ST E-3,4
- WILSON RD F-3
- WILSON ST F-3
- WOODLAND DR D,C-2

EUFALA ALABAMA

- ### LEGEND
- PUBLIC BUILDINGS**
- Carnegie Public Library # 4 D-5
 - Chamber of Commerce # 1 D-5
 - City Hall # 3 D-5
 - County Court House # 3 D-5
 - Shorter Mansion # 18 D-4
 - U. S. Post Office # 2 D-5
 - Water Office # 3 D-5
- SCHOOLS**
- Bluff City Elementary Sch. # 19 H-4
 - Eufaula High School # 8 C-4
 - Lakeside School # 20 A-6
 - T. V. McCoo High School # 11 F-5
 - Van Buren Elementary School # 10 E-6
 - Western Heights Grammar School # 9 E-3
- RECREATIONAL**
- Country Club & Golf Course # 17 E-1
 - Chewalla Crk. Marina # 15 A-5
 - Football Field # 5 C-4
- MISCELLANEOUS**
- Alabama Ntnl. Guard Army # 6 E-3
 - Alabama Power Company # 13 D-5
 - Barbour County Hospital # 7 E-3
 - Cemetery # 16 B-5
 - Southeast Alabama Gas Co. # 12 D-5
 - Southern Bell Telephone Co. # 14 D-5




Maps & Information Available Thru
 YOUR Chamber of Commerce

Industrial Sites

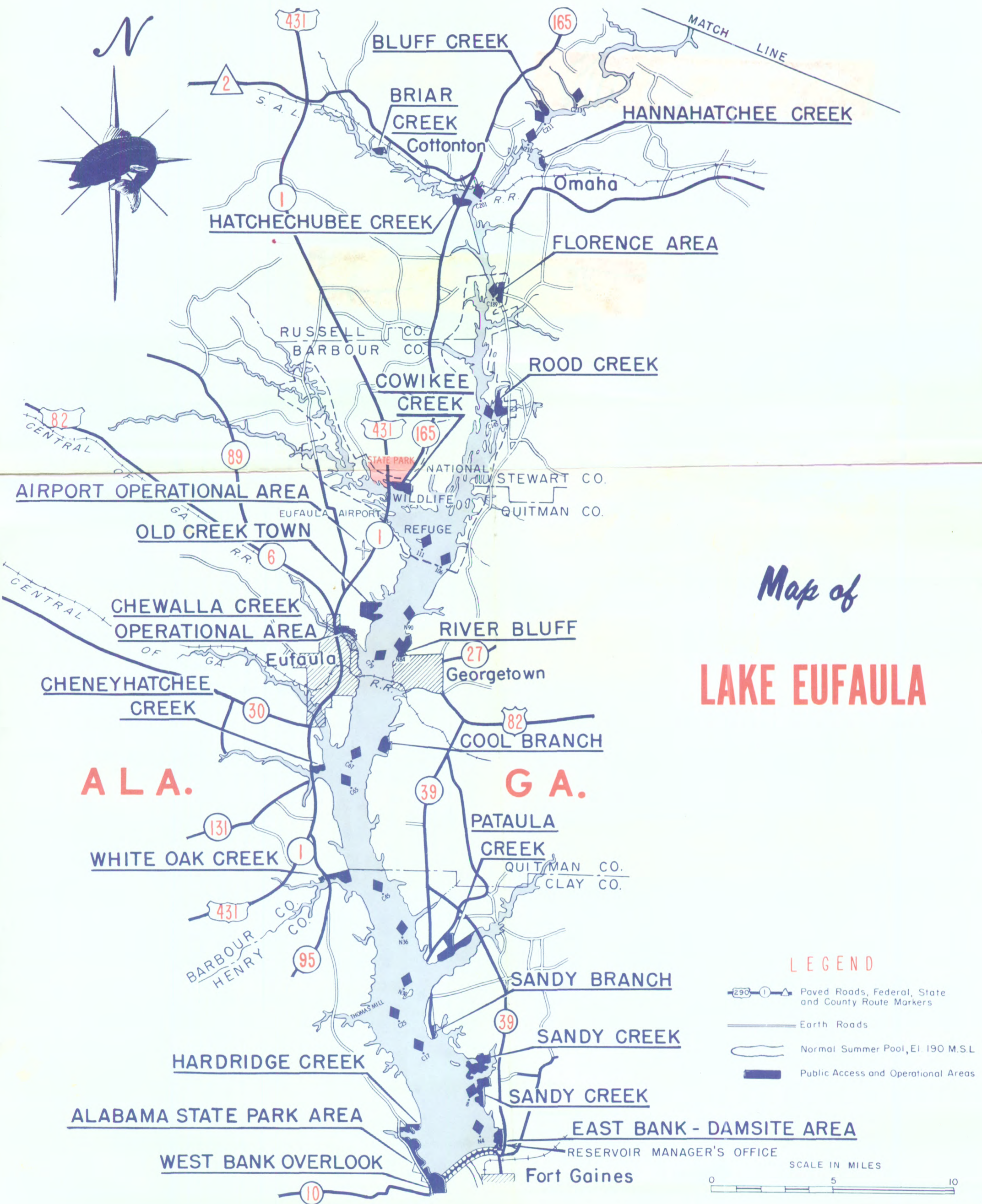
State Docks

Copyright.
 AMERICAN PUBLISHING CO., INC.
 \$ 1,000 REWARD
 To person furnishing information which leads to the arrest and conviction of any person who reproduces this map in whole or in part.

THE CITIZENS BANK *of Eufaula*



FREE MAPS...Just stop at our offices and get yours.



Map of
LAKE EUFAULA

LEGEND

- Paved Roads, Federal, State and County Route Markers
- Earth Roads
- Normal Summer Pool, El. 190 M.S.L.
- Public Access and Operational Areas

