

KENTUCKY HISTORIC RESOURCES INVENTORY

Bn- 299  
Site No. \_\_\_\_\_

1. Historic Name(s) <b>Andrew McCoy House</b> Original Owner		22. ADD/County <b>BRADD/Barren</b>	
2. Present Name		23. U.S.G.S. Quadrant (15'/75') <b>Horse Cave</b>	
3. Location <b>Railroad Avenue, Cave City</b>		24. UTM Reference Zone _____ Easting _____ Northing _____	
4. Owner's Name <b>Ivan Carney</b>		25. Coordinate Accuracy _____	
5. Owner's Address <b>Railroad Ave., Cave City</b>		26. Prehistoric Site _____ Object _____ Historic Site _____ Structure _____ Building _____ Other _____	
6. Open to Public Yes _____ No <input checked="" type="checkbox"/>	7. Visible from road Yes _____ No <input checked="" type="checkbox"/>	8. Ownership Private _____ <input checked="" type="checkbox"/> Local _____ State _____ Federal _____	
9. Local Contact/Organization		27. National Register District Name: _____	
10. Site Plan with North Arrow		28. Significance Evaluation <b>National Register</b>	
11. Architect		29. Status _____ Date _____ National Landmark _____ National Register _____ Landmark Certificate _____ Kentucky Survey _____ Local Landmark _____ HABS/HAER _____	
12. Builder		30. Historic Theme Primary _____ Secondary _____ Other _____	
13. Date <b>1855</b> A. <input type="checkbox"/> B. <input type="checkbox"/>		31. Endangered Yes _____ No _____	
14. Style A. <input type="checkbox"/> B. <input type="checkbox"/>		32. Preservation Project Status _____	
15. Original Use <b>dwelling</b>		Actual Cost in \$ 1,000s _____	
16. Present use <b>same</b>		33. ATTACH PHOTO	
17. Condition _____		Roll No. <b>40</b>	
18. Description <b>Elaborate and unusual sawn trim-one story porch has incorporated gazebo second story porch capped with turret-style porch roof. Combination of pedimented and round arched window hoods- Two story reared with shed addition</b>  (Continue on Back)		Picture No. <b>photos 127-131</b>	
19. History <b>Part of the house was built in 1855. It was added to in the 1890's by Mrs. Sally Payne.</b>		Direction _____	
20. Significance <b>The McCoy house is the most impressive Victorian style house in Cave City and perhaps in the county. Containing</b>		34. Prepared by: <b>Jayne C. Henderson</b>	
21. Source of Information		35. Organization <b>SCHS</b>	
		36. Date <b>Fall, 1981</b>	
		37. Revision Dates _____ 38. Staff Review _____	

20. effusive gingerbread trim, the equal to which is not found in Barren. The house commands attention.

KENTUCKY HISTORIC RESOURCE INVENTORY SUPPLEMENT  
BOUNDARY AND LOCATION INFORMATION

Historic Property Name Andrew McCoy House Site # BN-299  
Multiple Resource/Thematic Nomination Title Barren County Multiple Resource

U.T.M. Coordinates - List multiple UTMs if property is ten or more acres.

A. 16 592200 4110500 D. \_\_\_\_\_  
B. \_\_\_\_\_ E. \_\_\_\_\_  
C. \_\_\_\_\_ F. \_\_\_\_\_


Verbal Boundary Description

Acreege less than one acre

See Map 12


The nominated boundary is an imaginary line 40 feet from and parallel to the foundation of the building. No outbuildings are included in the nomination. Nominated area in red.

Sketch of Site Plan (Showing outbuildings, structures, landscape features and the site boundary as described above.)



↑ N

Site location map only -  
Not to scale



Official Courthouse Property Reference:

KENTUCKY HISTORIC RESOURCES INVENTORY

Bn- 299  
 Site No. \_\_\_\_\_

1. Historic Name(s) <b>Andrew McCoy House</b> Original Owner		22. ADD/County <b>BRADD/Barren</b> <input type="checkbox"/> <input type="checkbox"/>	
2. Present Name		23. U.S.G.S. Quadrant (15'/75') <b>Horse Cave</b> <input type="checkbox"/> <input type="checkbox"/> <input type="checkbox"/> G.I.S. Mod. <input type="checkbox"/> <input type="checkbox"/> <input type="checkbox"/>	
3. Location <b>Railroad Avenue, Cave City</b>		24. UTM Reference Zone <input type="checkbox"/> <input type="checkbox"/> <input type="checkbox"/> <input type="checkbox"/> Easting <input type="checkbox"/> <input type="checkbox"/> <input type="checkbox"/> <input type="checkbox"/> <input type="checkbox"/> <input type="checkbox"/> <input type="checkbox"/> <input type="checkbox"/> Northing <input type="checkbox"/> <input type="checkbox"/> <input type="checkbox"/> <input type="checkbox"/> <input type="checkbox"/> <input type="checkbox"/> <input type="checkbox"/> <input type="checkbox"/> <input type="checkbox"/> <input type="checkbox"/> <input type="checkbox"/> <input type="checkbox"/> <input type="checkbox"/> <input type="checkbox"/> <input type="checkbox"/> <input type="checkbox"/> <input type="checkbox"/> <input type="checkbox"/> <input type="checkbox"/>	
4. Owner's Name <b>Ivan Carney</b>		25. Coordinate Accuracy <input type="checkbox"/>	
5. Owner's Address <b>Railroad Ave., Cave City</b>		26. Prehistoric Site: Object <input type="checkbox"/> Historic Site: Structure <input type="checkbox"/> Building: Other <input type="checkbox"/>	
6. Open to Public Yes _____ No <u><input checked="" type="checkbox"/></u>	7. Visible from road Yes _____ No <u><input checked="" type="checkbox"/></u>	27. National Register District Name: <input type="checkbox"/> <input type="checkbox"/> <input type="checkbox"/> <input type="checkbox"/> <input type="checkbox"/> <input type="checkbox"/>	
9. Local Contact/Organization		8. Ownership: Private <input type="checkbox"/> Local <input type="checkbox"/> State <input type="checkbox"/> Federal <input type="checkbox"/>	
10. Site Plan with North Arrow		28. Significance Evaluation <b>National Register</b> <input type="checkbox"/>	
11. Architect		29. Status _____ Date _____ National Landmark <input type="checkbox"/> National Register <input type="checkbox"/> Landmark Certificate <input type="checkbox"/> Kentucky Survey <input type="checkbox"/> Local Landmark <input type="checkbox"/> HABS/HAER <input type="checkbox"/>	
12. Builder		30. Historic Theme: Primary _____ Secondary _____ Other _____ <input type="checkbox"/> <input type="checkbox"/> <input type="checkbox"/> <input type="checkbox"/> <input type="checkbox"/>	
13. Date <b>1855</b> A. <input type="checkbox"/> B. <input type="checkbox"/>		31. Endangered Yes _____ No _____	
14. Style A. <input type="checkbox"/> B. <input type="checkbox"/>		32. Preservation Project Status <input type="checkbox"/>	
15. Original Use <b>dwelling</b> <input type="checkbox"/>		Actual Cost in \$ 1,000s <input type="checkbox"/> <input type="checkbox"/> <input type="checkbox"/> <input type="checkbox"/> <input type="checkbox"/> <input type="checkbox"/> <input type="checkbox"/> <input type="checkbox"/>	
16. Present use <b>same</b>		33. ATTACH PHOTO	
17. Condition <input type="checkbox"/>		34. Prepared by: <b>Jayne C. Henderson</b>	
18. Description <b>Elaborate and unusual sawn trim-one story porch has incorporated gazebo second story porch capped with turret-style porch roof. Combination of pedimented and round arched window hoods- Two story reared with shed addition</b>		35. Organization <b>SCHS</b>	
(Continue on Back)		36. Date <b>Fall, 1981</b>	
19. History <b>Part of the house was built in 1855. It was added to in the 1890's by Mrs. Sally Payne.</b>		37. Revision Dates _____ 38. Staff Review _____	
20. Significance <b>The McCoy house is the most impressive Victorian style house in Cave City and perhaps in the county. Containing</b>			
21. Source of Information			

20. effusive gingerbread trim, the equal to which is not found in Barren. The house commands attention.

KENTUCKY HISTORIC RESOURCE INVENTORY SUPPLEMENT  
BOUNDARY AND LOCATION INFORMATION

Historic Property Name Andrew McCoy House Site # BN-299  
Multiple Resource/Thematic Nomination Title Barren County Multiple Resource

U.T.M. Coordinates - List multiple UTMs if property is ten or more acres.

A. 16 592200 4110500 D. \_\_\_\_\_  
B. \_\_\_\_\_ E. \_\_\_\_\_  
C. \_\_\_\_\_ F. \_\_\_\_\_


Verbal Boundary Description

Acreege less than one acre

See Map 12


The nominated boundary is an imaginary line 40 feet from and parallel to the foundation of the building. No outbuildings are included in the nomination. Nominated area in red.

Sketch of Site Plan (Showing outbuildings, structures, landscape features and the site boundary as described above.)



↑ N

Site location map only -  
Not to scale



Official Courthouse Property Reference: