

PH0014915

MHT AA-VII-152


Form 10-300 (Dec. 1968)

UNITED STATES DEPARTMENT OF THE INTERIOR NATIONAL PARK SERVICE

NATIONAL REGISTER OF HISTORIC PLACES INVENTORY - NOMINATION FORM

(Type all entries - complete applicable sections)

STATE: Maryland
COUNTY: Anne Arundel
FOR NPS USE ONLY
ENTRY NUMBER: 69-05-19-0007
DATE: 5/15/69



1. NAME
COMMON: Larkin's Hundred
AND/OR HISTORIC: (the "Great House") (the "Castle") ("St. Mary's Castle")

2. LOCATION
STREET AND NUMBER: Mill Swamp Road
CITY OR TOWN: Edgewater
STATE: Maryland 21037
CODE: 19
COUNTY: Anne Arundel
CODE: 003

3. CLASSIFICATION
CATEGORY: Building [X]
OWNERSHIP: Private [X]
STATUS: Occupied [X]
ACCESSIBLE TO THE PUBLIC: Restricted [X]
PRESENT USE: Agricultural [X], Other (Specify) [X]

4. OWNER OF PROPERTY
OWNERS NAME: Mr. & Mrs. Walter Roberts Hardisty
STREET AND NUMBER: Mill Swamp Road
CITY OR TOWN: Edgewater
STATE: Maryland 21037
CODE: 19

5. LOCATION OF LEGAL DESCRIPTION
COURTHOUSE, REGISTRY OF DEEDS, ETC.: Anne Arundel County Court House [see continuation sheet]
STREET AND NUMBER: Church Circle
CITY OR TOWN: Annapolis
STATE: Maryland 21401
CODE: 19
APPROXIMATE ACREAGE OF NOMINATED PROPERTY: 100+

6. REPRESENTATION IN EXISTING SURVEYS
TITLE OF SURVEY: Maryland Register of historic sites and landmarks
DATE OF SURVEY: 1969
DEPOSITORY FOR SURVEY RECORDS: Maryland Historical Trust
STREET AND NUMBER: P. O. Box 1704
CITY OR TOWN: Annapolis
STATE: Maryland 21404
CODE: []

SEE INSTRUCTIONS

STATE: Maryland
COUNTY: Anne Arundel
ENTRY NUMBER: 69-05-19-0007
DATE: 5/15/69
FOR NPS USE ONLY

7. DESCRIPTION	
CONDITION	(Check One) Excellent <input type="checkbox"/> Good <input checked="" type="checkbox"/> Fair <input type="checkbox"/> Deteriorated <input type="checkbox"/> Ruins <input type="checkbox"/> Unexposed <input type="checkbox"/>
INTEGRITY	(Check One) Altered <input type="checkbox"/> Unaltered <input checked="" type="checkbox"/> (Check One) Moved <input type="checkbox"/> Original Site <input checked="" type="checkbox"/>
DESCRIBE THE PRESENT AND ORIGINAL (if known) PHYSICAL APPEARANCE	
<p>Larkin's Hundred is located off the north side of Mill Swamp Road nine-tenths of a mile west of Route Maryland 468 and one mile east of Route Maryland 2; three miles south of Edgewater.</p> <p>Larkin's Hundred is a two-story brick house. The south side is laid in Flemish bond, the north, east and west walls in English. It was built by Thomas Larkin in 1704.</p> <p>There are no porches. Four steps on the south side lead to an entrance door with transom centered between four windows, two on each side. Single brick lintels are straight on the first floor and arched on the second floor with a single brick stringer belt course between. Two massive interior chimneys are inset and stacked at the east and the west ends of the house. All the stacks are panelled with molded caps. The gable ends have the stringer belt course between a window near the outside ends of the walls at the first and second floor levels. The foundation has inset horizontal grills in small ground level windows with arched lintels.</p> <p>The white clapboard kitchen wing at the west end adjoins the house. This was added in 1870 after the outer brick kitchen, judged at the time to be unsafe, was removed.</p> <p>A noteworthy interior feature is a graceful stairway of American Walnut that divides at the landing so that all bedrooms have a direct access to the landing. A handsome painted cupboard is built into the panelling of the drawing room.</p> <p>Nestled between knolls, which are themselves near the top of a ridge that runs down the middle of southern Anne Arundel County, the house is protected on its north and west sides and has an outlook over the rolling meadows to the south. At the time of building, it may have been possible to view the Chesapeake Bay a few miles to the east. The fact that Joseph Cowman, a mariner whose interests centered around Bay traffic, lived here during the eighteenth century, would seem to bear out this possibility.</p> <p>The house is shaded by a magnificent Santo Domingo Mahogany Tree, known to have been a wedding present to the Thomas Larkins.</p> <p>Informal gardens with flowers set into the grass are planted in the English country style.</p>	

SEE INSTRUCTIONS

8. SIGNIFICANCE

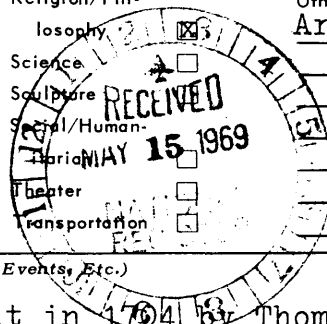
PERIOD (Check One or More as Appropriate)

- | | | | |
|--|---------------------------------------|--|---------------------------------------|
| Pre-Columbian <input type="checkbox"/> | 16th Century <input type="checkbox"/> | 18th Century <input checked="" type="checkbox"/> | 20th Century <input type="checkbox"/> |
| 15th Century <input type="checkbox"/> | 17th Century <input type="checkbox"/> | 19th Century <input type="checkbox"/> | |

SPECIFIC DATE(S) (If Applicable and Known) 1704

AREAS OF SIGNIFICANCE (Check One or More as Appropriate)

- | | | | |
|--|---------------------------------------|---|---|
| Aboriginal <input type="checkbox"/> | Education <input type="checkbox"/> | Political <input type="checkbox"/> | Urban Planning <input type="checkbox"/> |
| Prehistoric <input type="checkbox"/> | Engineering <input type="checkbox"/> | Religion/Philosophy <input checked="" type="checkbox"/> | Other (Specify) <input checked="" type="checkbox"/> |
| Historic <input checked="" type="checkbox"/> | Industry <input type="checkbox"/> | Science <input type="checkbox"/> | <u>Architecture</u> |
| Agriculture <input type="checkbox"/> | Invention <input type="checkbox"/> | Sculpture <input type="checkbox"/> | |
| Art <input type="checkbox"/> | Landscape <input type="checkbox"/> | Social/Humanitarian <input type="checkbox"/> | |
| Commerce <input type="checkbox"/> | Architecture <input type="checkbox"/> | Theater <input type="checkbox"/> | |
| Communications <input type="checkbox"/> | Literature <input type="checkbox"/> | Transportation <input type="checkbox"/> | |
| Conservation <input type="checkbox"/> | Military <input type="checkbox"/> | | |
| | Music <input type="checkbox"/> | | |



STATEMENT OF SIGNIFICANCE (Include Personages, Dates, Events, Etc.)

Larkin's Hundred was built in 1704 by Thomas Larkin, a son of John Larkin of nearby Larkin's Hills. The present name derives from the original land grant, but the house was called the "Great House" for many years, indicating that its size was a rarity at such an early date. In 1708, the house was sold to the Reverend Joseph Colebatch, and for some years it served as the Rectory for All Hallows Church. In 1727, the Reverend Colebatch was summoned to England for consecration as Maryland's first bishop. However, the local authorities, engaged in bitter animosity against the Whig establishment, issued a court writ preventing his leaving the Colony. Thus Maryland was without a bishop until after the Revolution. In 1728, Joseph Cowman, a prominent mariner, and early member of the South River Club, bought the property. It remained in his family for three generations until acquired by William O'Hara. Until the mid-twentieth century, it was known as "O'Hara's Castle." Since then it has been called Larkin's Hundred.

The Larkin's Hundred house is today carefully maintained by its owners, Mr. & Mrs. Walter R. Hardisty. The farm is actively grazed and cultivated.

Larkin's Hundred is an authentic example of a Maryland house built in the Transition style which represents, in Maryland, the holdover of the medieval or feudal manner of building while disclosing the trend in style toward the formal, symmetrical Georgian influence.

Because a slightly higher standard of living was possible by 1704 and because more sophisticated materials and methods of construction could be employed, the house has size and substance on the outside, serenity of proportion and fine panelling on the inside.

The house stands as built. There has never been need for radical alteration.

SEE INSTRUCTIONS

9. MAJOR BIBLIOGRAPHICAL REFERENCES

Recorder: Mrs. E. W. Bridgman, Jr., Cedar Park, Cumberstone Road, Harwood, Maryland 20776
 Kelly, J. Reaney, Quakers in the Founding of Anne Arundel County Maryland, 1963, The Maryland Historical Society, Baltimore, Maryland, pp. 62.
 Thomas, Lawrence Buckley, The Thomas Book, 1906, New York, pp. 291.
 Suburbia Today, Magazine Section of Manchester Evening Herald, May 1963, Manchester, Connecticut. [see continuation sheet]

10. GEOGRAPHICAL DATA

LATITUDE AND LONGITUDE COORDINATES DEFINING A RECTANGLE LOCATING THE PROPERTY			O R	LATITUDE AND LONGITUDE COORDINATES DEFINING THE CENTER POINT OF A PROPERTY OF LESS THAN ONE ACRE		
CORNER	LATITUDE	LONGITUDE		LATITUDE	LONGITUDE	
	Degrees Minutes Seconds	Degrees Minutes Seconds		Degrees Minutes Seconds	Degrees Minutes Seconds	
NW	° ' "	° ' "		° ' "	° ' "	
NE	° ' "	° ' "		° ' "	° ' "	
SE	° ' "	° ' "		° ' "	° ' "	
SW	° ' "	° ' "		° ' "	° ' "	

LIST ALL STATES AND COUNTIES FOR PROPERTIES OVERLAPPING STATE OR COUNTY BOUNDARIES

STATE:	CODE	COUNTY	CODE
STATE:	CODE	COUNTY:	CODE
STATE:	CODE	COUNTY:	CODE
STATE:	CODE	COUNTY:	CODE

11. FORM PREPARED BY

NAME AND TITLE:
 Mrs. Preston Parish, Keeper of the Maryland Register

ORGANIZATION: Maryland Historical Trust DATE: May 7, 1969

STREET AND NUMBER:
 P. O. Box 1704

CITY OR TOWN: Annapolis STATE: Maryland 21404 CODE: 19

12. STATE LIAISON OFFICER CERTIFICATION NATIONAL REGISTER VERIFICATION

As the designated State Liaison Officer for the National Historic Preservation Act of 1966 (Public Law 89-665), I hereby nominate this property for inclusion in the National Register and certify that it has been evaluated according to the criteria and procedures set forth by the National Park Service. The recommended level of significance of this nomination is:

National State Local

Name Orlando Ridout IV
 Orlando Ridout IV

Title State Liaison Officer for Maryland

Date May 8, 1969

I hereby certify that this property is included in the National Register.

Ernest Allen Gussalby
 Chief, Office of Archeology and Historic Preservation

Date May 15, 1969

ATTEST:

William J. Huusteph
 Keeper of The National Register

Date May 15, 1969

SEE INSTRUCTIONS

NATIONAL REGISTER OF HISTORIC PLACES
INVENTORY - NOMINATION FORM

(Continuation Sheet)

STATE Maryland	
COUNTY Anne Arundel	
FOR NPS USE ONLY	
ENTRY NUMBER	DATE
69-05-19-0007	5/15/69

(Number all entries)

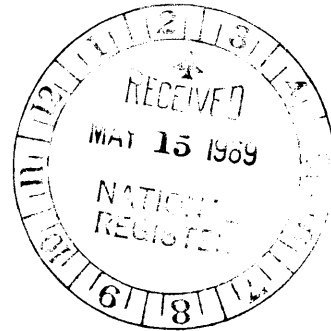
Larkin's Hundred

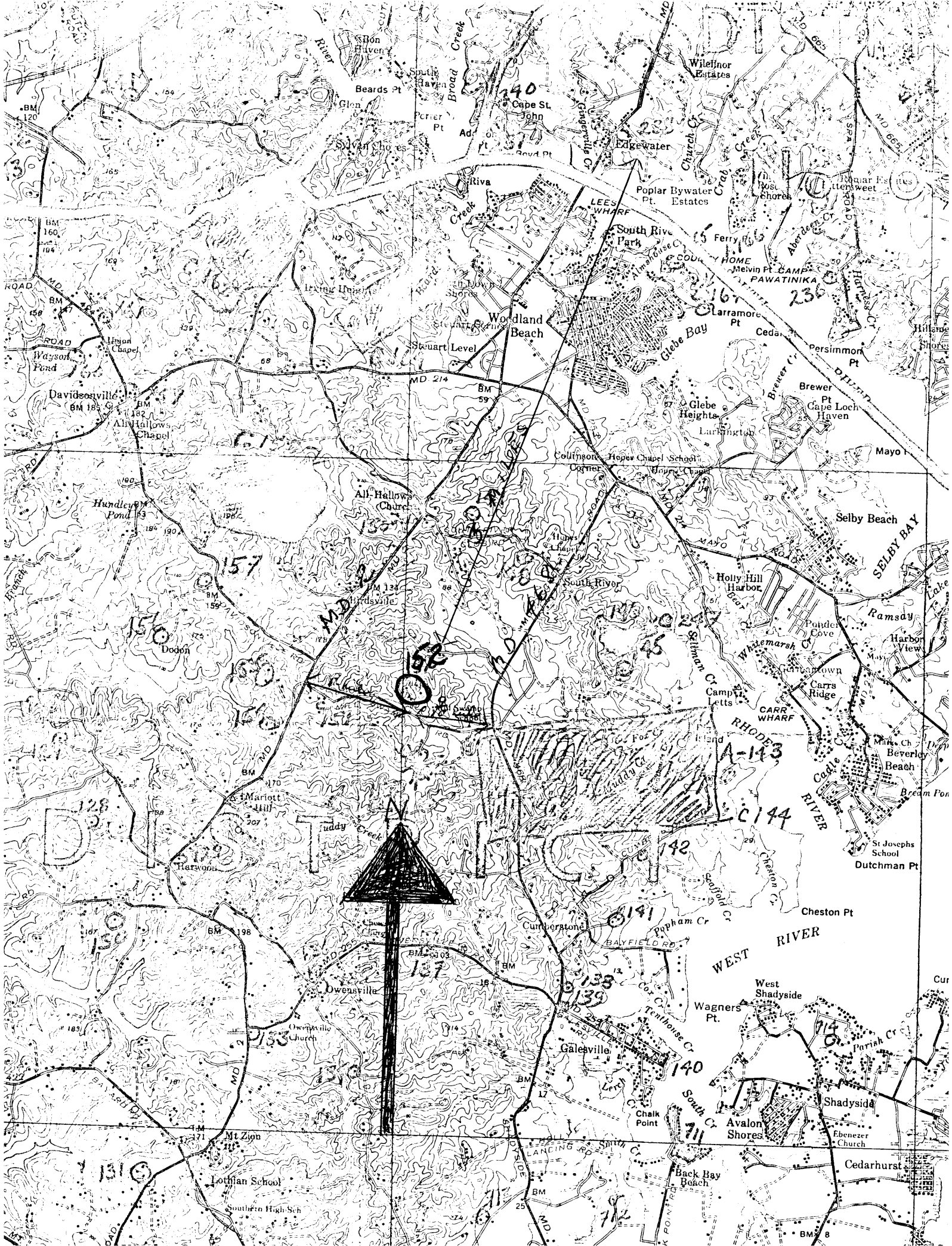
#5. LEGAL DESCRIPTION

Deed dated September 9, 1957.
Recorded Liber 1150f16.

#9. REFERENCES

The Laurel News Leader, March 28, 1963, Laurel, Maryland
Maryland House & Garden Pilgrimage publication, 1969
edition, pp. 49, 52, published by Federated Garden
Clubs of Maryland, Baltimore, Maryland 21202





A-143
C144

157
150

138
137
136
135
134
133
132
131
130
129
128
127
126
125
124
123
122
121
120
119
118
117
116
115
114
113
112
111
110
109
108
107
106
105
104
103
102
101
100
99
98
97
96
95
94
93
92
91
90
89
88
87
86
85
84
83
82
81
80
79
78
77
76
75
74
73
72
71
70
69
68
67
66
65
64
63
62
61
60
59
58
57
56
55
54
53
52
51
50
49
48
47
46
45
44
43
42
41
40
39
38
37
36
35
34
33
32
31
30
29
28
27
26
25
24
23
22
21
20
19
18
17
16
15
14
13
12
11
10
9
8
7
6
5
4
3
2
1

131
130
129
128
127
126
125
124
123
122
121
120
119
118
117
116
115
114
113
112
111
110
109
108
107
106
105
104
103
102
101
100
99
98
97
96
95
94
93
92
91
90
89
88
87
86
85
84
83
82
81
80
79
78
77
76
75
74
73
72
71
70
69
68
67
66
65
64
63
62
61
60
59
58
57
56
55
54
53
52
51
50
49
48
47
46
45
44
43
42
41
40
39
38
37
36
35
34
33
32
31
30
29
28
27
26
25
24
23
22
21
20
19
18
17
16
15
14
13
12
11
10
9
8
7
6
5
4
3
2
1

140
141
142
143
144
145
146
147
148
149
150
151
152
153
154
155
156
157
158
159
160
161
162
163
164
165
166
167
168
169
170
171
172
173
174
175
176
177
178
179
180
181
182
183
184
185
186
187
188
189
190
191
192
193
194
195
196
197
198
199
200

Larkin's Hundred

Maryland Code: 19

Anne Arundel County Code: 003

MHT AA-VII-152

Form 10-301
(Dec. 1968)


UNITED STATES DEPARTMENT OF THE INTERIOR
NATIONAL PARK SERVICE

NATIONAL REGISTER OF HISTORIC PLACES

PROPERTY MAP FORM

(Type all entries - attach to or enclose *with map*)

STATE Maryland	
COUNTY Anne Arundel	
FOR NPS USE ONLY	
ENTRY NUMBER	DATE
69-05-19-0007	5/15/69



SEE INSTRUCTIONS

1. NAME

COMMON: Larkin's Hundred

AND/OR HISTORIC: (the "Great House") (the "Castle") ("O'Hara's Castle")

2. LOCATION

STREET AND NUMBER:
Mill Swamp Road

CITY OR TOWN:
Edgewater

STATE: Maryland 21037	CODE 19	COUNTY: Anne Arundel	CODE 003
--------------------------	------------	-------------------------	-------------

3. MAP REFERENCE

SOURCE: Maryland Geological Survey, Anne Arundel County; Kenneth Weaver, Director. Compiled from U.S.G.S topographic map.

SCALE: 1=62500

DATE: 1949 1967 Limited Revisions: Roads & Housing Development

4. REQUIREMENTS

TO BE INCLUDED ON ALL MAPS

1. Property boundaries where required.
2. North arrow.
3. Latitude and longitude reference.