

MCNAM
SEATTLE HARBOR DEPARTMENT

SEATTLE
ALASKA



UNITED STATES DEPARTMENT OF THE INTERIOR
NATIONAL PARK SERVICE

NATIONAL REGISTER OF HISTORIC PLACES
PROPERTY PHOTOGRAPH FORM

(Type all entries - attach to or enclose with photograph)

STATE Washington	
COUNTY King	
FOR NPS USE ONLY	
ENTRY NUMBER JUN 10 1974	DATE

1. NAME

COMMON: Washington Street Public Boat Landing Facility
AND/OR HISTORIC: Seattle Harbor Department Shelter

2. LOCATION

STREET AND NUMBER:

S. Washington Street, 100' right of way, west of Alaskan Way

CITY OR TOWN:

Seattle

STATE:

Washington

CODE

53

COUNTY:

King

CODE

033

3. PHOTO REFERENCE

PHOTO CREDIT: Ann Brians

DATE OF PHOTO: November, 1973

NEGATIVE FILED AT:

Office of Pioneer Square District Manager

4. IDENTIFICATION

DESCRIBE VIEW, DIRECTION, ETC.

Street side

SEE INSTRUCTIONS



NATIONAL REGISTER OF HISTORIC PLACES
PROPERTY PHOTOGRAPH FORM

(Type all entries - attach to or enclose with photograph)

STATE		Washington
COUNTY		King
FOR NPS USE ONLY		
ENTRY NUMBER	DATE	
JUN 10 1974		

1. NAME

COMMON: Washington Street Public Boat Landing Facility

AND/OR HISTORIC: Seattle Harbor Department Shelter

2. LOCATION

STREET AND NUMBER:

S. Washington Street, 100' right of way, west of Alaskan Way

CITY OR TOWN:

Seattle

STATE:

Washington

CODE

53

COUNTY:

King

CODE

033

3. PHOTO REFERENCE

PHOTO CREDIT: Ann Brians

DATE OF PHOTO: November, 1973

NEGATIVE FILED AT:

Office of Pioneer Square District Manager

4. IDENTIFICATION

DESCRIBE VIEW, DIRECTION, ETC.

Street side

SEE INSTRUCTIONS



NATIONAL REGISTER OF HISTORIC PLACES
PROPERTY PHOTOGRAPH FORM

(Type all entries - attach to or enclose with photograph)

STATE	Washington
COUNTY	King
FOR NPS USE ONLY	
ENTRY NUMBER	DATE

JUN 10 1973

1. NAME

COMMON: Washington Street Public Boat Landing Facility
AND/OR HISTORIC: Seattle Harbor Department Shelter


2. LOCATION

STREET AND NUMBER:
S. Washington Street, 100' right of way, west of Alaskan Way
CITY OR TOWN:
Seattle

STATE:	Washington	CODE	53	COUNTY:	King	CODE	033
--------	------------	------	----	---------	------	------	-----

3. PHOTO REFERENCE

PHOTO CREDIT: Arthur M. Skolnik
DATE OF PHOTO: January, 1973
NEGATIVE FILED AT:
Manager, Pioneer Square Historic District



4. IDENTIFICATION

DESCRIBE VIEW, DIRECTION, ETC.
East facade view looking west. Photo taken from across
Alaska Way.

SEE INSTRUCTIONS



UNITED STATES DEPARTMENT OF THE INTERIOR
NATIONAL PARK SERVICE

NATIONAL REGISTER OF HISTORIC PLACES
PROPERTY PHOTOGRAPH FORM

(Type all entries - attach to or enclose with photograph)

STATE	Washington
COUNTY	King
FOR NPS USE ONLY	
ENTRY NUMBER	DATE
	JUN 10 1974

1. NAME

COMMON: Washington Street Public Boat Landing Facility
AND/OR HISTORIC: Seattle Harbor Department Shelter

2. LOCATION

STREET AND NUMBER:

S. Washington Street, 100' right of way, west of Alaskan Way

CITY OR TOWN:

Seattle

STATE:

Washington

CODE

53

COUNTY:

King

CODE

033

3. PHOTO REFERENCE

PHOTO CREDIT: Ann Brians

DATE OF PHOTO: November, 1973

NEGATIVE FILED AT:

Office of Pioneer Square District Manager

4. IDENTIFICATION

DESCRIBE VIEW, DIRECTION, ETC.

Structural detail (interior)

SEE INSTRUCTIONS



**NATIONAL REGISTER OF HISTORIC PLACES
PROPERTY PHOTOGRAPH FORM**

(Type all entries - attach to or enclose with photograph)

STATE	
Washington	
COUNTY	
King	
FOR NPS USE ONLY	
ENTRY NUMBER	DATE
	JUN 10 1974

1. NAME

COMMON: Washington Street Public Boat Landing Facility

AND/OR HISTORIC: Seattle Harbor Department Shelter

2. LOCATION

STREET AND NUMBER:

S. Washington Street, 100' right of way, west of Alaskan Way

CITY OR TOWN:

Seattle

STATE:

Washington

CODE

53

COUNTY:

King

CODE

033

3. PHOTO REFERENCE

PHOTO CREDIT: Ann Brians

DATE OF PHOTO: November, 1973

NEGATIVE FILED AT:


Office of Pioneer Square District Manager

4. IDENTIFICATION

DESCRIBE VIEW, DIRECTION, ETC.

Water side -- street level

SEE INSTRUCTIONS



**NATIONAL REGISTER OF HISTORIC PLACES
PROPERTY PHOTOGRAPH FORM**

(Type all entries - attach to or enclose with photograph)

STATE Washington	
COUNTY King	
FOR NPS USE ONLY	
ENTRY NUMBER	DATE
	JUN 10 1974

1. NAME

COMMON: Washington Street Public Boat Landing Facility
AND/OR HISTORIC: Seattle Harbor Department Shelter

2. LOCATION

STREET AND NUMBER:

S. Washington Street, 100' right of way, west of Alaskan Way

CITY OR TOWN:

Seattle

STATE:

Washington

CODE

53

COUNTY:

King

CODE

033

3. PHOTO REFERENCE

PHOTO CREDIT: Ann Brians

DATE OF PHOTO: November, 1973

NEGATIVE FILED AT:

Office of Pioneer Square District Manager

4. IDENTIFICATION

DESCRIBE VIEW, DIRECTION, ETC.

Water side from wharf

SEE INSTRUCTIONS



* cool patrol

SUNRISE

8989

k

NATIONAL REGISTER OF HISTORIC PLACES
PROPERTY PHOTOGRAPH FORM

(Type all entries - attach to or enclose with photograph)

STATE	
Washington	
COUNTY	
King	
FOR NPS USE ONLY	
ENTRY NUMBER	DATE

JUN 10 1973

SEE INSTRUCTIONS

1. NAME

COMMON: Washington Street Public Boat Landing

AND/OR HISTORIC: Seattle Harbor Department Shelter

2. LOCATION

STREET AND NUMBER:

S. Washington Street, 100' right of way, west of Alaskan Way

CITY OR TOWN:

Seattle

STATE:

Washington

CODE

53

COUNTY:

King

CODE

033

3. PHOTO REFERENCE

PHOTO CREDIT: Grant M. Haller

DATE OF PHOTO: 1972


NEGATIVE FILED AT:

Grant Haller, Seattle Times Newspaper

4. IDENTIFICATION

DESCRIBE VIEW, DIRECTION, ETC.

West facade, view looking east. Photo taken from nearby pier.





**NATIONAL REGISTER OF HISTORIC PLACES
PROPERTY PHOTOGRAPH FORM**

(Type all entries - attach to or enclose with photograph)

STATE Washington	
COUNTY King	
FOR NPS USE ONLY	
ENTRY NUMBER JUN 10 1974	DATE

SEE INSTRUCTIONS

1. NAME

COMMON: Washington Street Public Boat Landing Facility
AND/OR HISTORIC: Seattle Harbor Department Shelter

2. LOCATION

STREET AND NUMBER:

S. Washington Street, 100' right of way, west of Alaskan Way

CITY OR TOWN:

Seattle

STATE:

Washington

CODE

53

COUNTY:

King

CODE

033

3. PHOTO REFERENCE

PHOTO CREDIT: Ann Brians

DATE OF PHOTO: November, 1973

NEGATIVE FILED AT:

Office of Pioneer Square District Manager

4. IDENTIFICATION

DESCRIBE VIEW, DIRECTION, ETC.

Structural detail (interior)