



UNITED STATES DEPARTMENT OF THE INTERIOR
NATIONAL PARK SERVICE


NATIONAL REGISTER OF HISTORIC PLACES
PROPERTY PHOTOGRAPH FORM

(Type all entries - attach to or enclose with photograph)

STATE Florida	
COUNTY Leon	
FOR NPS USE ONLY	
ENTRY NUMBER 70.9.09.0015	DATE 9/29/70

SEE INSTRUCTIONS

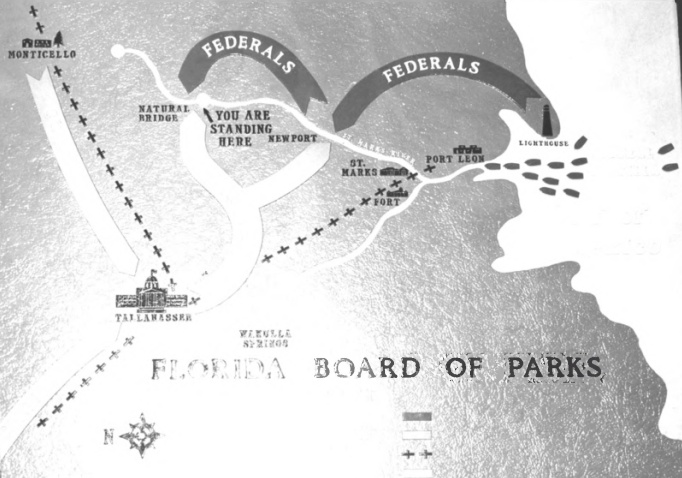
1. NAME			
COMMON: Battle of Natural Bridge			
AND/OR HISTORIC:			
2. LOCATION			
STREET AND NUMBER: Six miles east of Woodville off U.S. 319			
CITY OR TOWN: Woodville			
STATE: Florida	CODE 12	COUNTY: Leon	CODE 073
3. PHOTO REFERENCE			
PHOTO CREDIT: Division of Recreation and Parks, Dept. of Nat. Res.			
DATE OF PHOTO: 1970			
NEGATIVE FILED AT: Department of Natural Resources, Larson Building, Tallahassee			
4. IDENTIFICATION			
DESCRIBE VIEW, DIRECTION, ETC. View of bridge from south looking north			



Q



GEORGIA
FLORIDA



MONTICELLO

FEDERALS

FEDERALS

NATURAL BRIDGE

YOU ARE STANDING HERE

NEW PORT

ST. MARKS

PORT LEON

LIGHTHOUSE

TALLAHASSEE

WEEKS

FLORIDA BOARD OF PARKS

QUINCY

7-188

1968

UNITED STATES DEPARTMENT OF THE INTERIOR
NATIONAL PARK SERVICE

NATIONAL REGISTER OF HISTORIC PLACES
PROPERTY PHOTOGRAPH FORM

(Type all entries - attach to or enclose with photograph)

STATE Florida	
COUNTY Leon	
FOR NPS USE ONLY	
ENTRY NUMBER 70.9.09.0015	DATE 9/29/70

1. NAME

COMMON: Battle of Natural Bridge

AND/OR HISTORIC:

2. LOCATION

STREET AND NUMBER:

Six miles east of Woodville off U.S. 319

CITY OR TOWN:

Woodville

STATE:

Florida

CODE

1-2

COUNTY:

Leon

CODE

073

3. PHOTO REFERENCE

PHOTO CREDIT: Division of Recreation and Parks, Dept. of Natural Res.

DATE OF PHOTO: 1970

NEGATIVE FILED AT:


Department of Natural Resources, Larson Building, Tallahassee

4. IDENTIFICATION

DESCRIBE VIEW, DIRECTION, ETC.

Natural Bridge historic marker erected in 1968

②



SEE INSTRUCTIONS