

1A0005789

HB
Zm19
462/300
000260

NATIONAL REGISTER OF HISTORIC PLACES
INVENTORY - NOMINATION FORM

(Type all entries - complete applicable sections)

STATE:	Massachusetts
COUNTY:	Barnstable
FOR NPS USE ONLY	
ENTRY DATE	FEB 15 1974

1. NAME

COMMON:
Josiah Dennis Manse

AND/OR HISTORIC:
same

2. LOCATION

STREET AND NUMBER:
Nobscusset Road at Whig Street

CITY OR TOWN:
Dennis

CONGRESSIONAL DISTRICT:
12

STATE: Massachusetts CODE: 025 COUNTY: Barnstable CODE: 001

3. CLASSIFICATION

CATEGORY (Check One)	OWNERSHIP	STATUS	ACCESSIBLE TO THE PUBLIC
<input type="checkbox"/> District <input type="checkbox"/> Site <input type="checkbox"/> Object <input checked="" type="checkbox"/> Building <input type="checkbox"/> Structure 	<input checked="" type="checkbox"/> Public <input type="checkbox"/> Private <input type="checkbox"/> Both 	Public Acquisition: <input type="checkbox"/> In Process <input type="checkbox"/> Being Considered <input type="checkbox"/> Occupied <input checked="" type="checkbox"/> Unoccupied <input type="checkbox"/> Preservation work in progress	Yes: <input checked="" type="checkbox"/> Restricted <input type="checkbox"/> Unrestricted <input type="checkbox"/> No

PRESENT USE (Check One or More as Appropriate)

<input type="checkbox"/> Agricultural	<input type="checkbox"/> Government	<input type="checkbox"/> Park	<input type="checkbox"/> Transportation	Comments
<input type="checkbox"/> Commercial	<input type="checkbox"/> Industrial	<input type="checkbox"/> Private Residence	<input type="checkbox"/> Other (Specify)	
<input type="checkbox"/> Educational	<input type="checkbox"/> Military	<input type="checkbox"/> Religious		
<input type="checkbox"/> Entertainment	<input checked="" type="checkbox"/> Museum	<input type="checkbox"/> Scientific		


4. OWNER OF PROPERTY

OWNER'S NAME:
Town of Dennis

STREET AND NUMBER:
Dennis Town Hall

CITY OR TOWN:
Dennis

STATE: Massachusetts CODE: 025



5. LOCATION OF LEGAL DESCRIPTION

COURTHOUSE, REGISTRY OF DEEDS, ETC.:
Barnstable County Courthouse

STREET AND NUMBER:
Main Street

CITY OR TOWN:
Barnstable

STATE: Massachusetts CODE: 025

6. REPRESENTATION IN EXISTING SURVEYS

TITLE OF SURVEY:
Inventory of Historic Assets of the Commonwealth

DATE OF SURVEY: 1969-1970 Federal State County Local

DEPOSITORY FOR SURVEY RECORDS:
Massachusetts Historical Commission

STREET AND NUMBER:
40 Beacon Street

CITY OR TOWN:
Boston

STATE: Massachusetts CODE: 025

SEE INSTRUCTIONS

STATE:	Massachusetts
COUNTY:	Barnstable
ENTRY NUMBER	FEB 15 1974
DATE	
FOR NPS USE ONLY	

7. DESCRIPTION

CONDITION

(Check One)

Excellent
 Good
 Fair
 Deteriorated
 Ruins
 Unexposed

(Check One)

Altered
 Unaltered

(Check One)

Moved
 Original Site

DESCRIBE THE PRESENT AND ORIGINAL (if known) PHYSICAL APPEARANCE

The Josiah Dennis Manse, facing south at the intersection of Nobscusset Road and Whig Street, is surrounded by approximately three acres of fields and trees. Erected in 1736, it is a good example of the saltbox vernacular common to New England. Its shingled walls rise two and one half stories from a low foundation to a saltbox roofline. It is five bays wide, two bays deep, has a central chimney, and has two later single-storey rear ells. The windows, with the exception of two in each gable end, are restorations of original nine-over-six sash finished with simple projecting lintels and sills. The entrance of the Manse, the principal architectural embellishment of the facade, is composed of a paneled door surmounted by a rectangular five light transom and framed by pilasters topped by a plain classical entablature. A subdued dentilled cornice, under projecting eaves, and cornerboards constitute the only other touches of ornamentation.

The interior of the Manse reflects the simplicity of the exterior. The woodwork, although not elaborate, is well executed, and includes some paneling and wainscotting. The Manse also has a feature called a "stair bedroom", commonly found in eighteenth century cape houses built on low ground. The floor of this bedroom was raised several feet to create a cellar used for storage, without excavating into the high water table.



SEE INSTRUCTIONS

8. SIGNIFICANCE

PERIOD (Check One or More as Appropriate)

- | | | | |
|--|---------------------------------------|--|---------------------------------------|
| <input type="checkbox"/> Pre-Columbian | <input type="checkbox"/> 16th Century | <input checked="" type="checkbox"/> 18th Century | <input type="checkbox"/> 20th Century |
| <input type="checkbox"/> 15th Century | <input type="checkbox"/> 17th Century | <input type="checkbox"/> 19th Century | |

SPECIFIC DATE(S) (If Applicable and Known) **1736**

AREAS OF SIGNIFICANCE (Check One or More as Appropriate)

- | | | | |
|---|---|---|--|
| <input type="checkbox"/> Aboriginal | <input type="checkbox"/> Education | <input type="checkbox"/> Political | <input type="checkbox"/> Urban Planning |
| <input type="checkbox"/> Prehistoric | <input type="checkbox"/> Engineering | <input checked="" type="checkbox"/> Religion/Philosophy | <input checked="" type="checkbox"/> Other (Specify) <u>community development</u> |
| <input type="checkbox"/> Historic | <input type="checkbox"/> Industry | <input type="checkbox"/> Science | _____ |
| <input type="checkbox"/> Agriculture | <input type="checkbox"/> Invention | <input type="checkbox"/> Sculpture | _____ |
| <input type="checkbox"/> Architecture | <input type="checkbox"/> Landscape Architecture | <input type="checkbox"/> Social/Humanitarian | _____ |
| <input type="checkbox"/> Art | <input type="checkbox"/> Literature | <input type="checkbox"/> Theater | _____ |
| <input type="checkbox"/> Commerce | <input type="checkbox"/> Military | <input type="checkbox"/> Transportation | _____ |
| <input type="checkbox"/> Communications | <input type="checkbox"/> Music | | |
| <input type="checkbox"/> Conservation | | | |

STATEMENT OF SIGNIFICANCE

The Josiah Dennis Manse is historically significant to the town of Dennis because of its connections with the Reverend Josiah Dennis, after whom the town was named. A graduate of Harvard College, Reverend Dennis was called to the east precinct of Yarmouth (as the present town of Dennis was then known) in 1725 and was ordained there in 1727. The Josiah Dennis Manse was built in 1736, and Reverend Dennis lived there, serving the parish faithfully, until his death in 1763. When the east precinct became independent of Yarmouth in 1793, the new town was named after its beloved first minister.

The house is also significant in that it remained in the same family until the twentieth century. It passed from Reverend Dennis' widow to his daughter, and from her to her niece, a Howes. Members of the Howes family lived there from then on. The Manse and its three acres of land are now owned by the town of Dennis and are maintained as a museum and historical center.



SEE INSTRUCTIONS

9. MAJOR BIBLIOGRAPHICAL REFERENCES

Dennis Historical Society, Inc. Dennis Historical Centers. (South Dennis, 1969).
 Howes, T.P. Library of Cape Cod History and Genealogy. (Yarmouthport, 1911).
 Perry, Ernestine. The Massachusetts Selectmen: October, 1968.
 Notes from Arthur Perry, 1970.

10. GEOGRAPHICAL DATA

LATITUDE AND LONGITUDE COORDINATES DEFINING A RECTANGLE LOCATING THE PROPERTY			O R	LATITUDE AND LONGITUDE COORDINATES DEFINING THE CENTER POINT OF A PROPERTY OF LESS THAN TEN ACRES		
CORNER	LATITUDE	LONGITUDE		LATITUDE	LONGITUDE	
	Degrees Minutes Seconds	Degrees Minutes Seconds		Degrees Minutes Seconds	Degrees Minutes Seconds	
NW	0 ' "	0 ' "		41° 44' 21½"	70° 11' 58"	
NE	0 ' "	0 ' "				
SE	0 ' "	0 ' "				
SW	0 ' "	0 ' "				

APPROXIMATE ACREAGE OF NOMINATED PROPERTY: **3 acres**

LIST ALL STATES AND COUNTIES FOR PROPERTIES OVERLAPPING STATE OR COUNTY BOUNDARIES

STATE:	CODE	COUNTY	CODE
STATE:	CODE	COUNTY:	CODE
STATE:	CODE	COUNTY:	CODE
STATE:	CODE	COUNTY:	CODE



11. FORM PREPARED BY

NAME AND TITLE:
Laurie Hammel for Elizabeth R. Amadon, State Survey Director

ORGANIZATION: **Massachusetts Historical Commission** DATE: **3/18/71**

STREET AND NUMBER:
40 Beacon Street

CITY OR TOWN: **Boston** STATE: **Massachusetts** CODE: **025**

12. STATE LIAISON OFFICER CERTIFICATION NATIONAL REGISTER VERIFICATION

As the designated State Liaison Officer for the National Historic Preservation Act of 1966 (Public Law 89-665), I hereby nominate this property for inclusion in the National Register and certify that it has been evaluated according to the criteria and procedures set forth by the National Park Service. The recommended level of significance of this nomination is:

National State Local

Name: John F. X. Davoren
 JOHN F. X. DAVOREN
 Secretary of the Commonwealth and
 Title: Chairman, Massachusetts Historical Commission

Date: 6/14/73

I hereby certify that this property is included in the National Register.

A. B. Quatevise
 Director, Office of Archeology and Historic Preservation

Date: 2/15/74

ATTEST: [Signature]
 Keeper of The National Register

Date: 2-12-74

SEE INSTRUCTIONS



Town: Dennis, Massachusetts

Address: South west corner at
Nobscusset Road and Whig Street.

FORM 10-301 A
(6/72)

UNITED STATES DEPARTMENT OF THE INTERIOR
NATIONAL PARK SERVICE

**NATIONAL REGISTER OF HISTORIC PLACES
PROPERTY PHOTOGRAPH FORM**

(Type all entries - attach to or enclose with photograph)

1. NAME		NUMERIC CODE (Assigned by NPS)
COMMON	AND/OR HISTORIC	
Josiah Dennis Manse		FEB 15 1974
2. LOCATION		
STATE	COUNTY	TOWN
Massachusetts	Barnstable	Dennis
STREET AND NUMBER		
Nobscusset Road at Whig Street		
3. PHOTO REFERENCE		
PHOTO CREDIT	DATE	NEGATIVE FILED AT
John G. Read 4 Mooring Lane, Dennis	12/10/72	John G. Read 4 Mooring Lane, Dennis MA
4. IDENTIFICATION		
DESCRIBE VIEW, DIRECTION, ETC.		

View of the south and east facades



GPO 932-009

PROPERTY OF THE NATIONAL REGISTER

UNITED STATES DEPARTMENT OF THE INTERIOR
NATIONAL PARK SERVICE
NATIONAL REGISTER OF HISTORIC PLACES
PROPERTY MAP FORM
(Type all entries - attach to or enclose with map)

12

1. NAME

COMMON

Josiah Dennis Manse

AND/OR HISTORIC

NUMERIC CODE (Assigned by NPS)

FEB 15 1974

2. LOCATION

STATE

Massachusetts

COUNTY

Barnstable

TOWN

Dennis

STREET AND NUMBER

Nobscusset Road at Whig Street

3. MAP REFERENCE

SOURCE

U.S.G.S. Dennis Quadrangle

DATE

1961

SCALE

1:24,000

REQUIREMENTS: PROPERTY BOUNDARIES, WHERE REQUIRED, AND NORTH ARROW.



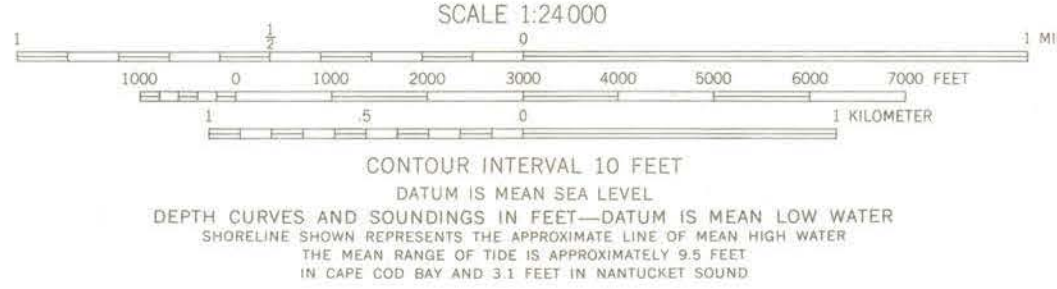
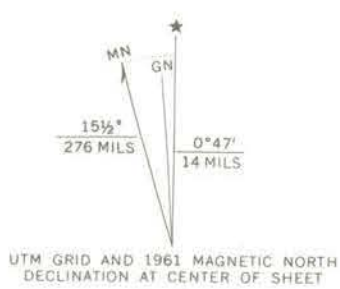


JOSIAH DENNIS MANSE
DENNIS
lat. 41° 44' 21.5"
long. 70° 11' 58"



H13
Zn 19
400260
4621300

Mapped, edited, and published by the Geological Survey
Control by USC&GS and Massachusetts Geodetic Survey
Topography by planetable surveys 1940. Revised 1961
Selected hydrographic data compiled from USC&GS Charts 257,
258, and 581 (1958), and 339 (1960). This information is
not intended for navigational purposes
Polyconic projection: 1927 North American datum
10,000-foot grid based on Massachusetts coordinate system,
mainland zone
1000-meter Universal Transverse Mercator grid ticks,
zone 19, shown in blue



THIS MAP COMPLIES WITH NATIONAL MAP ACCURACY STANDARDS
FOR SALE BY U.S. GEOLOGICAL SURVEY, WASHINGTON, D.C. 20242
A FOLDER DESCRIBING TOPOGRAPHIC MAPS AND SYMBOLS IS AVAILABLE ON REQUEST

DENNIS, MASS.
N4137.5-W7007.5/8.5x7.5
1961
AMS 6967 II NW-SERIES V814

National Register of Historic Places

Note to the record

Additional Documentation: 2014

UNITED STATES DEPARTMENT OF THE INTERIOR
NATIONAL PARK SERVICE

NATIONAL REGISTER OF HISTORIC PLACES
EVALUATION/RETURN SHEET

REQUESTED ACTION: ADDITIONAL DOCUMENTATION

PROPERTY NAME: Dennis, Josiah, House

MULTIPLE NAME:

STATE & COUNTY: MASSACHUSETTS, Barnstable

DATE RECEIVED: 11/19/13 DATE OF PENDING LIST:
DATE OF 16TH DAY: DATE OF 45TH DAY: 1/05/14
DATE OF WEEKLY LIST:

REFERENCE NUMBER: 74000360

NOMINATOR: STATE

REASONS FOR REVIEW:

APPEAL: N DATA PROBLEM: N LANDSCAPE: N LESS THAN 50 YEARS: N
OTHER: N PDIL: N PERIOD: N PROGRAM UNAPPROVED: N
REQUEST: N SAMPLE: N SLR DRAFT: N NATIONAL: N

COMMENT WAIVER: N

ACCEPT RETURN REJECT 1.3.14 DATE

ABSTRACT/SUMMARY COMMENTS:

Additional Documentation Approved

RECOM./CRITERIA Accept
REVIEWER Edson Beall DISCIPLINE History
TELEPHONE _____ DATE 1.3.14

DOCUMENTATION see attached comments Y/N see attached SLR Y/N

If a nomination is returned to the nominating authority, the nomination is no longer under consideration by the NPS.



The Commonwealth of Massachusetts
William Francis Galvin, Secretary of the Commonwealth
Massachusetts Historical Commission

September 10, 2013

J. Paul Loether
National Park Service 2280, 8th Floor
National Register of Historic Places
1201 I (eye) Street, NW
Washington, D.C. 20005

Dear Mr. Loether:

Re: Address changes for properties listed on the NRHP

As we digitize our inventory of historic resources, we are discovering discrepancies in property addresses due to renumbering, changing the address to a side street that abuts the parcel, or assigning a precise address where none had existed. In some cases, property owners have notified us of an incorrect address. We are, therefore, writing to request technical corrections in the National Register records for the following:

Chelsea (Suffolk County)

- Chelsea Garden Cemetery (NRIND 2/9/2001)—new address is 70 Central Avenue (formerly Shawmut Street) 01000089 ✓

Cheshire (Berkshire County)

- Hall's Tavern (NRIND 3/10/1983)—new address is 31 North Street (formerly North Street) 83000568 ✓

Cohasset (Norfolk County)

- Pratt Historic Building (NRIND 9/7/2006)—new address is 106-110 South Main Street (formerly 106 South Main Street) 06000816 ✓

Concord (Middlesex County)

- Emerson, Ralph Waldo House (NRIND/NHL 10/15/1966; NRDIS 9/13/1977)—new address is 18 Cambridge Turnpike (formerly 28 Cambridge Turnpike near intersection of Lexington Road) 66000365 ✓ NHL
- Sleepy Hollow Cemetery (NRIND 8/19/1998)—new address is 34A Bedford Street (formerly 24 Court Lane) 98000991 ✓

Dennis (Barnstable County)

- West Schoolhouse (NRIND 4/24/1975)—new address is 61 Whig Street (formerly NobsCUSset Road) **75000262**
- Dennis, Josiah Manse (NRIND 2/15/1974)— new address is 61 Whig Street (formerly NobsCUSset Road and Whig Street) West Schoolhouse and Josaih Dennis Manse, which stand adjacent to each other, have the same address. **74000360**

Easton (Bristol County)

- North Easton Railroad Station/Old Colony Railroad Station (NRIND 4/11/72; NRDIS 11/3/1972 and 12/23/1987; NHL 12/23/1987)—new address is 80 Mechanic Street (formerly Oliver Street or off Oliver St along railroad right of way) **72000125**

Holden (Worcester County)

- Willard-Fisk Farm (NRIND 2/23/1996)— new address is 121 Whitney Street (formerly 123 Whitney Street) **96000163**

Wilmington (Middlesex County)

- West Schoolhouse (NRIND 2/23/1990)— new address is 141 Shawsheen Avenue (formerly Shawsheen Avenue at Aldrich Road) **90000184**

Winthrop (Suffolk County)

- Newton, Edward B. School (NRIND 8/21/1997)— new address is 131 Pauline Street (formerly 45 Pauline Street) **97000878**
- Winthrop, Deane House (NRIND/TRA, First Period Buildings of Eastern MA, 3/9/1990)—new address is 34 Shirley Street (formerly 40 Shirley Street) **90000162**

Woburn (Middlesex County)

- U. S. Post Office-Woburn Center Station (NRIND 10/19/1987)—new address is 1 Abbott Street (formerly 2 Abbott Street) **86003436**

Sincerely,

Betsy Friedberg

Betsy Friedberg
National Register Director
Massachusetts Historical Commission

National Register of Historic Places
Memo to File

Correspondence

The Correspondence consists of communications from (and possibly to) the nominating authority, notes from the staff of the National Register of Historic Places, and/or other material the National Register of Historic Places received associated with the property.

Correspondence may also include information from other sources, drafts of the nomination, letters of support or objection, memorandums, and ephemera which document the efforts to recognize the property.

Property Dennis, Josiak, Manse
State Mass. Working Number 6.27.73.3182

TECHNICAL

Photos 1
Maps _____

CONTROL

HISTORIAN

*Cinder blocks should be concealed.
I wonder if school house is from
Dennis?*

ARCHITECTURAL HISTORIAN

*Maybe the school house
should be on property. But
property should not be
removed because of the
addition of smaller structure.*

Accept
LEB/WH
2-5-75

ARCHEOLOGIST

*What is the relationship of this schoolhouse to
the Dennis manse and town of Dennis? This seems
like a cheap way to get grant money. call/conf. 2/11/75*

OTHER

HAER

Inventory _____
Review _____

Nominate individually.

REVIEW UNIT CHIEF

*Return
Cole
2-13-75*

BRANCH CHIEF

KEEPER

National Register Write-up _____
Federal Register Entry _____

Send-back 2.13.75
Re-submit 4.7.75

Entered APR 24 1975

INT:2106-74

The attached National Register Inventory-Nomination form is being returned to your office for clarification of the information indicated below.

MHC
rec'd 7/12/73

- 1. Name. _____
- 2. Location. _____
- 3. Classification. _____
- 4. Owner of Property. _____
- 5. Location of Legal Description. _____
- 6. Representation in Existing Surveys. _____
- 7. Description. PLEASE DESCRIBE THE BUILDING IN DETAIL. ARE THERE OUTBUILDINGS OR ADDITIONS?
- 8. Statement of Significance. SINCE THE HOUSE DOES NOT APPEAR IN MUCH OF THE LITERATURE AND HAS NOT BEEN SURVEYED BY HABS IT WOULD BE STRENGTHENING TO THE FORM TO REFER TO THE DOCUMENTATION PERTAINING TO THE HOUSE. PLEASE TRY TO ANSWER
- 9. Bibliography. _____
- 10. Geographical Data.
 - a. Longitude and Latitude Coordinates. Longitude (or Latitude) appears to be off by about _____ . Please check.
 - b. Acreage. _____
- 11. Form Prepared By. _____
- 12. Certification. _____
- Photographic Coverage. _____
- Map Coverage. _____
- Other. _____

Clarification or correction of the above items must be made prior to the initiation of our professional review. Correction of these technical errors does not necessarily insure that the nomination will then satisfy the National Register criteria in full.

Thank you for your attention to the above items checked.

SIGNED: Charles A. Bennett

8. THESE QUESTIONS: HOW IS IT KNOWN WHEN THE HOUSE WAS BUILT? WHAT CHANGES OCCURRED TO THE BUILDING THROUGH THE YEARS? (ONLY THE WINDOWS AND CELLAR?) ARE THERE INSURANCE RECORDS, TAX RECORDS, INVENTORIES ETC. FOR THE HOUSE?

PROPERTY

Dennis (Jasiah) Manse STATE Mass.

WORKING NUMBER

627.73.3182

TECH REVIEW

Photos 1

Maps 1

CONTROL REVIEW

cm
7-2-73

HISTORIAN

nice property - poor #7 + #8 but perhaps is enough to accept - if anyone has good send back language - I concur

OK
Accept
AML
7/2/73

ARCHITECTURAL HISTORIAN

The house is lovely in the photographs. Perhaps it's just an oversight but it isn't covered by HABS and isn't in any of the literature (at least readily available). They say the windows are replacements but I wonder how much of the rest is original.

RETURN
KHE
7/9/73

ARCHEOLOGIST

I think we should have more details, unless someone else knows about this house.

Will bow
to architect.
historian! Return
7-3-73
C Shull

REVIEW UNIT CHIEF

BRANCH CHIEF

KEEPER

National Register write-up 3/20/74

Send-back 7.9.73

Federal Register entry _____

Re-submit 7.26.73

Entered _____

FEB 15 1974

PROPERTY Dennis, Josiah, Masse

STATE Mass

WORKING NUMBER 6.27.73 3182

Barnstable

TECH REVIEW
Photos 1
Maps 1

CONTROL REVIEW See letter

CM
7-31-
73

HISTORIAN we cannot accept this form as written. Perhaps a telephone call could straighten Amaden out. otherwise we should send rejection letter stating that form is inadequate.

OK
Bml
8/2/73

ARCHITECTURAL HISTORIAN If they feel that the local significance is outstanding ill bow but I can't help but feel that we really don't have much info. The letter hints at deeds of probate records but the nomin. doesn't

ARCHEOLOGIST mentions them. I'm inclined to accept but we could ask for more history.

Accept
C.S. 10-9-73
OK 2/19/74

REVIEW UNIT CHIEF Speak with Bob Pettit about this on Sept 24, 1973 - Bod. restoration, but house not nominated for architecture.

accept
8/24/73

BRANCH CHIEF Ho. Hum. accept

cash
2-7-74

KEEPER Wm
2/11

National Register write-up 3-19-74

Send-back _____

Federal Register entry 4-2-74

Re-submit _____

Entered FEB 15 1974



The Commonwealth of Massachusetts

Office of the Secretary

Massachusetts Historical Commission

John F. X. Davoren

Secretary of the Commonwealth

3--Jury Street--

40 Beacon Street

Boston, Mass. 02108

July 17, 1973

National Register of Historic Places
Department of the Interior
National Park Service
18th and C Streets, N. W.
Washington, D. C. 20240



Attention: Mr. Jerry Rogers

CERTIFIED MAIL

Dear Jerry:

Enclosed is the nomination form for:

Barnstable County, Dennis, Josiah Dennis Manse,

which was returned to us for additional material and which we are now re-submitting. We believe that the physical appearance of the property, as set forth under #7, is an accurate and complete description of the house and grounds. It seems to us to contain as much information as do the sample forms printed in the manual "How to Complete National Register Forms." If outbuildings existed they certainly would have been mentioned in this submission; and those additions and changes made to the house were duly pointed out in our original form.

Proven connections with the founding years of the town exist in local documentation of the Josiah Dennis Manse. The property's title can be traced in the Registry of Deeds and it is also mentioned in probate records. Moreover, its unique and traditional position in local history is assured for future generations by its ownership and maintenance as a museum by the Town of Dennis. The staff of the Massachusetts Historical Commission feels that these factors create a strong justification of the property's local significance and request that the National Register staff reconsider this nomination as initially submitted.

Sincerely,

Elizabeth R. Amadon
State Survey Director
Massachusetts Historical Commission

ENTRIES IN THE NATIONAL REGISTER

STATE **MASSACHUSETTS**

Date Entered **FEB 15 1974**

Name

Location

Dennis, Josiah, Manse

**Dennis
Barnstable County**

Also Notified

Hon. Edward M. Kennedy

Hon. Edward W. Brooke

Hon. Gerry E. Studds

Director, North Atlantic Region

PR

MMott

2/19/74

State Historic Preservation Officer

Hon. John F. X. Davoren

Secretary of the Commonwealth

**Chairman, Massachusetts Historical
Commission**

40 Beacon Street

Boston, Massachusetts 02108