

United States Department of the Interior
National Park Service

National Register of Historic Places Continuation Sheet

Section number _____ Page _____

SUPPLEMENTARY LISTING RECORD

NRIS Reference Number: 91000170 Date Listed: 3/6/91

<u>Musick Guard Station</u>	<u>Lane</u>	<u>OR</u>
Property Name	County	State

USDA Forest Service Administrative Buildings in OR and WA Built by the CCC
Multiple Name

This property is listed in the National Register of Historic Places in accordance with the attached nomination documentation subject to the following exceptions, exclusions, or amendments, notwithstanding the National Park Service certification included in the nomination documentation.

<i>for</i> <u><i>Autumn Rose</i></u>	<u>3/6/91</u>
Signature of the Keeper	Date of Action

=====
Amended Items in Nomination:

Statement of Significance: The check next to Criteria Consideration G should be deleted. The Period of Significance should be amended to read: 1934-41.

This information was confirmed with Evan DeBloois, Preservation Officer, Forest Service.

DISTRIBUTION:

- National Register property file
- Nominating Authority (without nomination attachment)

United States Department of the Interior
National Park Service

RECEIVED
JAN 25 1991

RECEIVED
OCT 07 1987
STATE PARKS DIVISION

**NATIONAL REGISTER OF HISTORIC PLACES
REGISTRATION FORM**

**NATIONAL
REGISTER**

This form is for use in nominating or requesting determinations of eligibility for individual properties or districts. See instructions in How to Complete National Register Forms (revised 1985). Complete each item by marking "x" in the appropriate box or by entering the requested information. If an item does not apply to the property being documented, enter "N/A" for "not applicable." For functions, styles, materials, and areas of significance, enter only the categories and subcategories listed in the instructions. For additional space use continuation sheets (Form) and identify the section being continued. Type all entries.

1. NAME OF PROPERTY
Musick Guard Station

historic name

other names/site number

2. LOCATION
~~Cottage Grove Ranger District~~ Umpqua National Forest

street & number ~~78405 Cedar Parks Rd P.O. Box 38~~ Cottage Grove Ranger District
 N/A not for publication

city, town Cottage Grove

state Oregon code 41 county Lane code 039 zipcode 97424

3. CLASSIFICATION

Ownership of Property	Category of Property	Number of Resources within Property	
		Contributing	Noncontributing
<input type="checkbox"/> private	<input checked="" type="checkbox"/> building(s)	<u>xx</u> 4	_____ buildings
<input type="checkbox"/> public-local	<input type="checkbox"/> district	_____	_____ sites
<input type="checkbox"/> public-State	<input type="checkbox"/> site	_____	_____ structures
<input checked="" type="checkbox"/> public-Federal	<input type="checkbox"/> structure	_____	_____ objects
	<input type="checkbox"/> object	<u>xx</u> 4	<u>0</u> Total

Name of related multiple property listing:
USDA Forest Service Administrative Buildings
in the States of Oregon and Washington. Built
by the Civilian Conservation Corps

Number of contributing
resources previously listed in
the National Register 0

4. STATE/FEDERAL AGENCY CERTIFICATION

As the designated authority under the National Historic Preservation Act of 1966, as amended, I hereby certify that this nomination request for determination of eligibility meets the documentation standards for registering properties in the National Register of Historic Places and meets the procedural and professional requirements set forth in 36 CFR Part 60. In my opinion, the property meets does not meet the National Register criteria. See continuation sheet.

Evan J. DeBoer
Signature of certifying official
USDA Forest Service
State or Federal agency and bureau

1-8-91
Date

In my opinion, the property meets does not meet the National Register criteria. See continuation sheet.

[Signature]
Signature of commenting or other official
Deputy State Historic Preservation Officer
State or Federal agency and bureau

October 9, 1987
Date

5. NATIONAL PARK SERVICE CERTIFICATION

I, hereby, certify that this property is:

	for Signature of the Keeper	Date of Action
<input checked="" type="checkbox"/> entered in the National Register.	<u>Autawicete Hlee</u>	<u>3/6/91</u>
<input type="checkbox"/> determined eligible for the National Register.	_____	_____
<input type="checkbox"/> determined not eligible for the National Register.	_____	_____
<input type="checkbox"/> removed from the National Register.	_____	_____
<input type="checkbox"/> other, (explains:)	_____	_____

6. FUNCTION OR USE

Historic Functions (enter categories from instructions)

GOVERNMENT: Government Office

Current Functions (enter categories from instructions)

GOVERNMENT: Government Office

7. DESCRIPTION

Architectural Classification (enter categories from instructions)

OTHER: Rustic Architecture of the USDA Forest Service in the Pacific Northwest Region

Materials (enter categories from instructions)

foundation concrete roof wood:shingles
walls wood other semi-lunate
shiplap; peeled poles

Describe present and historic physical appearance.

See continuation sheet

8. STATEMENT OF SIGNIFICANCE

Certifying official has considered the significance of this property in relation to other properties:

nationally statewide locally

Applicable National Register Criteria A B C D

Criteria Considerations (Exceptions) A B C D E F G

Areas of Significance (enter categories from instructions)

POLITICS/GOVERNMENT
CONSERVATION
ARCHITECTURE

Period of Significance

1933-1942

Significant Dates

1934

Cultural Affiliation

N/A

Significant Person

N/A

Architect/Builder

Regional Office Architecture Group;
Linn A. Forrest, Howard L. Gifford, Ward Gano, James Pollock, Emmett U. Blanchfield

State significance of property and justify criteria, criteria considerations, and areas and periods of significance noted above.

See continuation sheet

9. MAJOR BIBLIOGRAPHICAL REFERENCES

- Previous documentation on file (NPS):
- preliminary determination of individual listing (36 CFR 67) has been requested
 - previously listed in the National Register
 - previously determined eligible by the National Register
 - designated a National Historic Landmark
 - recorded by Historic American Buildings Survey # _____
 - recorded by Historic American Engineering Record # _____

See continuation sheet

- Primary location of additional data:
- State historic preservation office
 - Other State agency
 - Federal agency
 - Local government
 - University
 - Other

Specify repository:
 USDA Forest Service, Regional Office,
 Pacific Northwest Region, Recreation Unit

10. GEOGRAPHICAL DATA

Acreege of property 4.5 ACRES

UTM References

	Zone	Easting	Northing		Zone	Easting	Northing
A	10	529052	4825179	B			
C				D			
E				F			
G				H			

Verbal Boundary Description

See continuation sheet

Boundary Justification The boundaries are drawn to include those buildings and spaces that describe the Forest Service administrative use of the site. The area encompassed is limited to the portion of the tract designated for administrative withdrawal containing the actual improvements and such spaces as may define the site function.

See continuation sheet

11. FORM PREPARED BY

name/title E. Gail Throop, Regional Historian
 organization USDA Forest Service date 1/15/86
 street & number 319 SW Pine-P.O. Box 3623 telephone (503) 221-3644
 city or town Portland state Oregon zip code 97208

United States Department of the Interior
National Park Service

**NATIONAL REGISTER OF HISTORIC PLACES
CONTINUATION SHEET**

Section number 7 Page 1 of 1

Guard Station: Detached office with living quarters; rectangular plan, 1 story stone pier foundation, nailed-wood frame, split shake high gable roof with peeled pole brackets, rubble masonry interior chimney on ridgeline. Exterior walls are clad with semi-lunate shiplap to suggest log construction, with end boards. Windows are four-light two-sash horizontal slide opening and four-over-four double-hung sash with shutters. A gable-roof porch supported by peeled pole posts, abuts main west-facing gable end offset to right, straight side steps, plank platform enclosed by simple pole railing, access single-leaf door. No decoration.

Wood Shed: Detached storage building; rectangular plan, 1 story, concrete pier foundation, nailed-wood frame, split shake high gable roof. Exterior walls are clad with split shakes. Structural opening for small window on south side elevation, partially enclosed with board. Vertical board door offset to right on west-facing gable end. No decoration.

Barn: Detached shelter for pack and saddle stock, tack and feed; rectangular plan--1 1/2-story main block with parallel wing offset 1/2 story on right side, stone pier foundation; nailed wood frame; split shake high gable roof, peeled pole roof structure and trim on both block and parallel wing. Exterior walls are clad with semi-lunate shiplap to suggest log construction, end boards. Nine-light single sash windows are blind. Slide-opening stock door offset to right on north elevation, hay door centered on east-facing gable end. No decoration. No obvious material alteration to exterior.

Water Storage House and Pump House: Two detached outbuildings; small, rectangular, single story, wood-frame structures, with split shake high gable roofs, exterior walls clad with split shakes. No windows. No decoration. No obvious alterations.

United States Department of the Interior
National Park Service

**NATIONAL REGISTER OF HISTORIC PLACES
CONTINUATION SHEET**

Section number 8 Page 1 of 1

The Musick Guard Station typifies the construction projects undertaken by the Civilian Conservation Corps and signifies the aid to the local community provided by the emergency work-relief program through employment of youth and experienced craftsmen, purchase of building materials and camp supplies, and personal expenditures of enrollees. The property represents the Forest Service's presence in the locality, as the headquarters for field operation, and denotes, via the physical facilities required to carry out the agency's expanding responsibilities, the critical transition in the Service's development from custodial superintendence to extensive resource management. The Musick Guard Station exemplifies the rustic architectural idiom developed by the Forest Service, Pacific Northwest Region, to impart Forest Service identity and to represent its purposes and ideals, and signifies the agency's particular interpretation of a singular expression of early twentieth century American architectural thought. Possessing high qualities of design and execution, the Guard Station is a very good example of an architectural locution invested with special aesthetic and associative values by the agency that created it.

NPS Form 10-900a
(1/86)

United States Department of the Interior
National Park Service

**NATIONAL REGISTER OF HISTORIC PLACES
CONTINUATION SHEET**

Section number 9 Page 1 of 1

1935-1941 Building Plans and Specifications, Unit of Engineering Files, USDA Forest Service, Regional Office, Portland, Oregon. Microfilm.

Administrative Site Plans, Unit of Recreation Files, USDA Forest Service, Regional Office, Portland, Oregon. Microfilm.

Photograph Collections, Office of Information and Unit of Recreation Files, USDA Forest Service, Regional Office, Portland, Oregon.

Property, Capital Investment, and Building Maintenance Records; Improvements Atlases. Internal Documents on File in Forest Supervisor's Offices. Locations Available USDA Forest Service, Regional Office, Portland, Oregon.

United States Department of the Interior
National Park Service


**NATIONAL REGISTER OF HISTORIC PLACES
CONTINUATION SHEET**

Section number 10 Page 1 of 1

Musick Guard Station

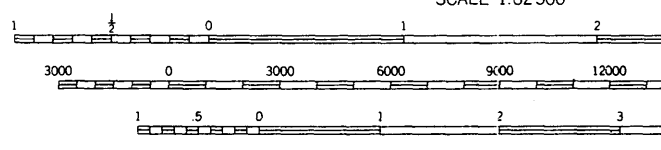
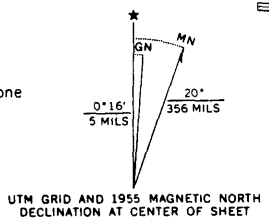
Verbal Boundary Description:

A strip one hundred fifty (150) feet on the each side of center line of ridge running easterly and westerly between Fairview mountain and Grouse mountain in each direction from a point on top of ridge approximately five hundred fifty (550) feet south of section corner common to sections 11, 12, 13, 14, T. 23 S., R. 1 E., W. M.; for a distance of six hundred (600) feet easterly and sixty (60) feet westerly along ridge. The area of the property is 4.5 acres, more or less.



(MACE MOUNTAIN)
1470 IV

Mapped, edited, and published by the Geological Survey
Control by USGS and USC&GS
Topography from aerial photographs by multiplex methods
Aerial photographs taken 1953. Field check 1955
Polyconic projection. 1927 North American datum
10,000-foot grid based on Oregon coordinate system, south zone
Dashed land lines indicate approximate locations
Unchecked elevations are shown in brown
1000-meter Universal Transverse Mercator grid ticks,
zone 10, shown in blue

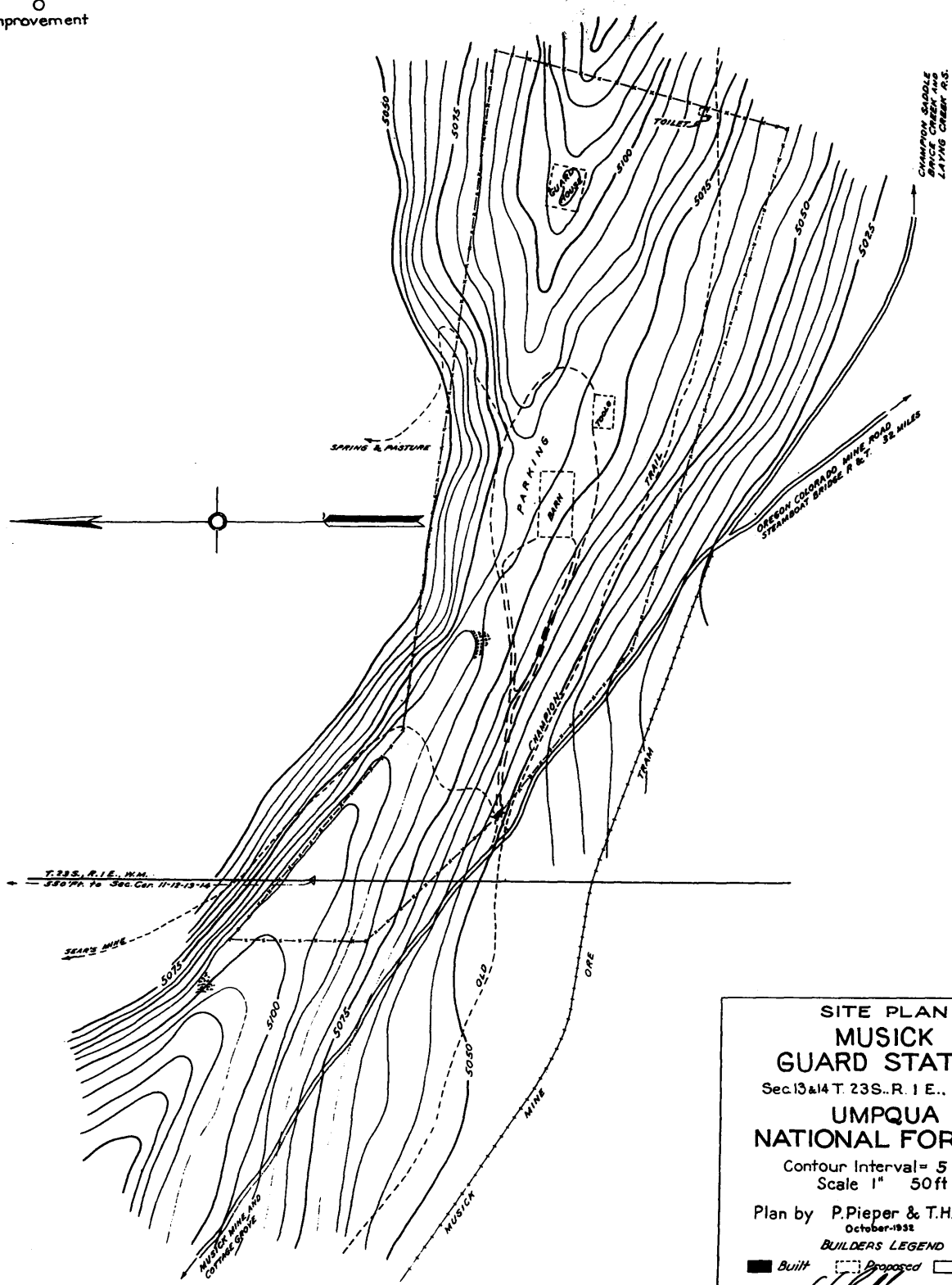


CONTOUR INTERVAL 80 FEET
NATIONAL GEODETIC VERTICAL DATUM OF 1988

FOR SALE BY U. S. GEOLOGICAL SURVEY, DENVER, COLORADO 80225,
A FOLDER DESCRIBING TOPOGRAPHIC MAPS AND SYMBOLS IS AVA

38
96 97 98

Improvement



CHAMPION SADDLE
MUSICK CREEK HAS
44176 GREEN A.S.

OREGON COLORADO MINE ROAD
STEAMBOAT BRIDGE 1/2 & 1/2 3/2 MILES

SITE PLAN
MUSICK
GUARD STATION
 Sec. 13 & 14 T. 23 S., R. 1 E., W. M.
UMPQUA
NATIONAL FOREST
 Contour Interval = 5 ft.
 Scale 1" = 50 ft.

Plan by P. Pieper & T.H. Burgess
 October 1932

BUILDERS LEGEND
 ■ Built ▭ Proposed □ Old To be removed

Approved: *[Signature]* Approved: *[Signature]*
 Date: 12/20/32 Date: _____

38
96 97 98