



UNITED STATES DEPARTMENT OF THE INTERIOR
NATIONAL PARK SERVICE

NATIONAL REGISTER OF HISTORIC PLACES

PROPERTY PHOTOGRAPH FORM

(Type all entries - attach to or enclose with photograph)

STATE Louisiana	
COUNTY Orleans Parish	
FOR NPS USE ONLY	
ENTRY NUMBER 7	DATE SEP 1972

SEE INSTRUCTIONS

1. NAME

COMMON:

Lower Garden District

AND/OR HISTORIC:

2. LOCATION

STREET AND NUMBER:

447 Jackson

CITY OR TOWN:

New Orleans

STATE:

Louisiana

CODE

COUNTY:

22

CODE

71

3. PHOTO REFERENCE

PHOTO CREDIT:

Betsy Swanson

DATE OF PHOTO:

Dec. 70-Jan. 71


NEGATIVE FILED AT:

Betsy Swanson, 1204 Napoleon Avenue

4. IDENTIFICATION

DESCRIBE VIEW, DIRECTION, ETC.

View of front from street.





NATIONAL REGISTER OF HISTORIC PLACES
PROPERTY PHOTOGRAPH FORM

(Type all entries - attach to or enclose with photograph)

STATE Louisiana	
COUNTY Orleans Parish	
FOR NPS USE ONLY	
ENTRY NUMBER 7 SEP 1972	DATE

SEE INSTRUCTIONS

1. NAME

COMMON: Lower Garden District
AND/OR HISTORIC:

2. LOCATION

STREET AND NUMBER:
917 Race Street

CITY OR TOWN:
New Orleans


STATE: Louisiana	CODE 22	COUNTY:	CODE 71
---------------------	------------	---------	------------

3. PHOTO REFERENCE

PHOTO CREDIT: Richard Koch
DATE OF PHOTO:
NEGATIVE FILED AT: Howard-Tilton Memorial Library Tulane University

4. IDENTIFICATION

DESCRIBE VIEW, DIRECTION, ETC.
Front of house from Race Street.



①



UNITED STATES DEPARTMENT OF THE INTERIOR
NATIONAL PARK SERVICE

NATIONAL REGISTER OF HISTORIC PLACES

PROPERTY PHOTOGRAPH FORM

(Type all entries - attach to or enclose with photograph)

STATE

Louisiana

COUNTY

Orleans Parish

FOR NPS USE ONLY


ENTRY NUMBER

DATE

7

SEP 1972

SEE INSTRUCTIONS



1. NAME

COMMON:

Lower Garden District

AND/OR HISTORIC:

2. LOCATION

STREET AND NUMBER:

919 Euterpe Street

CITY OR TOWN:

New Orleans

STATE:

Louisiana

CODE

22

COUNTY:

CODE

71

3. PHOTO REFERENCE

PHOTO CREDIT: Betsy Swanson

DATE OF PHOTO: Dec. 70-Jan. 71

NEGATIVE FILED AT: Betsy Swanson, 1204 Napoleon Avenue

4. IDENTIFICATION

DESCRIBE VIEW, DIRECTION, ETC.

View of front from street.

2



NATIONAL REGISTER OF HISTORIC PLACES
PROPERTY PHOTOGRAPH FORM

(Type all entries - attach to or enclose with photograph)

STATE	Louisiana	
COUNTY	Orleans Parish	
FOR NPS USE ONLY		
ENTRY NUMBER	7	SEP 1972
DATE		

SEE INSTRUCTIONS

1. NAME

COMMON:

Lower Garden District

AND/OR HISTORIC:

2. LOCATION

STREET AND NUMBER:

1226 & 1232 Camp Street

CITY OR TOWN:

New Orleans

STATE:

Louisiana

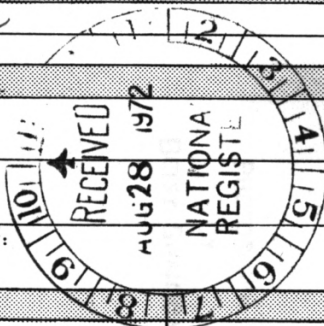
CODE

22

COUNTY:

CODE

71



3. PHOTO REFERENCE

PHOTO CREDIT:

Betsy Swanson

DATE OF PHOTO:

Dec. 70 - Jan. 71

NEGATIVE FILED AT:

Betsy Swanson, 1204 Napoleon Ave.

4. IDENTIFICATION

DESCRIBE VIEW, DIRECTION, ETC.

Partial front views from Camp Street

3



UNITED STATES DEPARTMENT OF THE INTERIOR
NATIONAL PARK SERVICE

NATIONAL REGISTER OF HISTORIC PLACES
PROPERTY PHOTOGRAPH FORM

(Type all entries - attach to or enclose with photograph)

STATE Louisiana	
COUNTY Orleans Parish	
FOR NPS USE ONLY	
ENTRY NUMBER 7	DATE SEP 1972

SEE INSTRUCTIONS

1. NAME

COMMON:

Lower Garden District

AND/OR HISTORIC:

2. LOCATION

STREET AND NUMBER:

1430-32, 1434 Constance Street

CITY OR TOWN:

New Orleans

STATE:

Louisiana

CODE

22

COUNTY:

CODE

71

3. PHOTO REFERENCE

PHOTO CREDIT:

Betsy Swanson

DATE OF PHOTO:

Dec. 70-Jan. 71


NEGATIVE FILED AT:

Betsy Swanson, 1204 Napoleon Avenue

4. IDENTIFICATION

DESCRIBE VIEW, DIRECTION, ETC.

View of fronts from street.





UNITED STATES DEPARTMENT OF THE INTERIOR
NATIONAL PARK SERVICE

NATIONAL REGISTER OF HISTORIC PLACES

PROPERTY PHOTOGRAPH FORM

(Type all entries - attach to or enclose with photograph)

STATE Louisiana	
COUNTY Orleans Parish	
FOR NPS USE ONLY	
ENTRY NUMBER 7	DATE SEP 1972

SEE INSTRUCTIONS

1. NAME

COMMON:

Lower Garden District

AND/OR HISTORIC:

2. LOCATION

STREET AND NUMBER:

1373, 1365, and 1359-71 Annunciation Street

CITY OR TOWN:

New Orleans

STATE:

Louisiana

CODE

22

COUNTY:

CODE

71

3. PHOTO REFERENCE

PHOTO CREDIT:

Betsy Swanson

DATE OF PHOTO:

Dec. 70-Jan. 71

NEGATIVE FILED AT:

Betsy Swanson, 1204 Napoleon Avenue

4. IDENTIFICATION

DESCRIBE VIEW, DIRECTION, ETC.

View of fronts from street.

5





UNITED STATES DEPARTMENT OF THE INTERIOR
NATIONAL PARK SERVICE

NATIONAL REGISTER OF HISTORIC PLACES
PROPERTY PHOTOGRAPH FORM

(Type all entries - attach to or enclose with photograph)

STATE Louisiana	
COUNTY Orleans Parish	
FOR NPS USE ONLY	
ENTRY NUMBER 7	DATE SEP 1972

SEE INSTRUCTIONS

1. NAME

COMMON: Lower Garden District
AND/OR HISTORIC:

2. LOCATION

STREET AND NUMBER:
1441 Magazine Street


CITY OR TOWN:
New Orleans

STATE:
Louisiana

CODE
22

COUNTY:

CODE
71



3. PHOTO REFERENCE

PHOTO CREDIT: Richard Koch

DATE OF PHOTO:

NEGATIVE FILED AT: Howard-Tilton Memorial Library Tulane University

4. IDENTIFICATION

DESCRIBE VIEW, DIRECTION, ETC.

Front of house showing construction of cast-iron gallery.

6



UNITED STATES DEPARTMENT OF THE INTERIOR
NATIONAL PARK SERVICE

NATIONAL REGISTER OF HISTORIC PLACES

PROPERTY PHOTOGRAPH FORM

(Type all entries - attach to or enclose with photograph)

STATE

Louisiana

COUNTY

Orleans Parish

FOR NPS USE ONLY

ENTRY NUMBER

DATE

7 SEP 1972

1. NAME

COMMON:

Lower Garden District

AND/OR HISTORIC:

2. LOCATION

STREET AND NUMBER:

1426-30-32 Euterpe Street

CITY OR TOWN:

New Orleans

STATE:

Louisiana

CODE

COUNTY:

22

CODE

71

3. PHOTO REFERENCE

PHOTO CREDIT:

Betsy Swanson

DATE OF PHOTO:

Dec. 70-Jan. 71

NEGATIVE FILED AT:

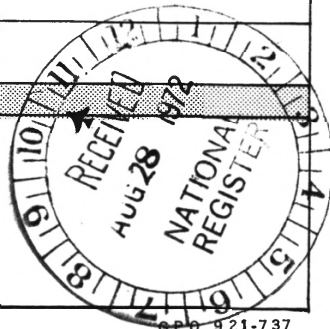
Betsy Swanson, 1204 Napoleon Avenue

4. IDENTIFICATION

DESCRIBE VIEW, DIRECTION, ETC.

Fronts of buildings from Euterpe Street

7





FOR RENT

2ND FLOOR ONLY
2500 SQ. FT.
INDUSTRY OFFICE OR RESIDENTIAL

RUSSELL
RECORDS

F.T. CANTELLI

ONE WAY

UNITED STATES DEPARTMENT OF THE INTERIOR
NATIONAL PARK SERVICE

NATIONAL REGISTER OF HISTORIC PLACES
PROPERTY PHOTOGRAPH FORM

(Type all entries - attach to or enclose with photograph)

STATE Louisiana	
COUNTY Orleans Parish	
FOR NPS USE ONLY	
ENTRY NUMBER 7	DATE SEP 1972

SEE INSTRUCTIONS

1. NAME

COMMON:

Louis Garden Artist

AND/OR HISTORIC:

2. LOCATION

STREET AND NUMBER:

1800 Block of Magazine Street

CITY OR TOWN:

New Orleans

STATE:

Louisiana

CODE

22

COUNTY:

CODE

71

3. PHOTO REFERENCE

PHOTO CREDIT:

Betsy Swanson

DATE OF PHOTO:

Dec. 70-Jan. 71

NEGATIVE FILED AT:

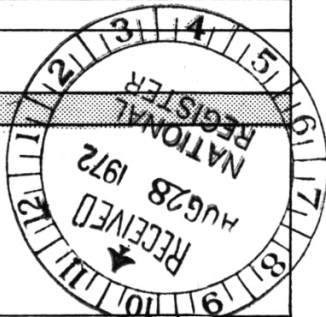
Betsy Swanson, 1204 Napoleon Avenue

4. IDENTIFICATION

DESCRIBE VIEW, DIRECTION, ETC.

Looking Northwest from Magazine Street

8





UNITED STATES DEPARTMENT OF THE INTERIOR
NATIONAL PARK SERVICE

NATIONAL REGISTER OF HISTORIC PLACES
PROPERTY PHOTOGRAPH FORM

(Type all entries - attach to or enclose with photograph)

STATE Louisiana	
COUNTY Orleans Parish	
FOR NPS USE ONLY	
ENTRY NUMBER 7	DATE SEP 1972

1. NAME

COMMON:

Laurel Garden District

AND/OR HISTORIC:

2. LOCATION

STREET AND NUMBER:

1400-1416 Magazine Street

CITY OR TOWN:

New Orleans

STATE:

Louisiana

CODE

22

COUNTY:

CODE

71

3. PHOTO REFERENCE

PHOTO CREDIT:

Betsy Swanson

DATE OF PHOTO:

Dec. 70-Jan. 71

NEGATIVE FILED AT:

Betsy Swanson, 1204 Napoleon Avenue

4. IDENTIFICATION

DESCRIBE VIEW, DIRECTION, ETC.

Fronts of Houses from Magazine Street



9

SEE INSTRUCTIONS



Coca-Cola

Jennie's QUALITY STORE

Coca-Cola

Bar

Shannan's BAR

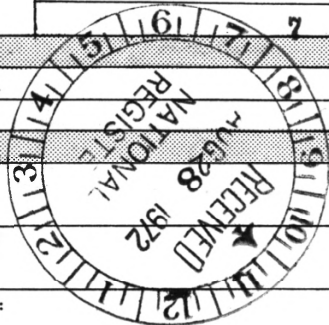
NATIONAL REGISTER OF HISTORIC PLACES
PROPERTY PHOTOGRAPH FORM

(Type all entries - attach to or enclose with photograph)

STATE Louisiana	
COUNTY Orleans Parish	
FOR NPS USE ONLY	
ENTRY NUMBER	DATE
	7 SEP 1972

SEE INSTRUCTIONS

1. NAME			
COMMON: <i>Lower Garden District</i>			
AND/OR HISTORIC:			
2. LOCATION			
STREET AND NUMBER: 1330, 1332, 1336-40 Magazine Street			
CITY OR TOWN: New Orleans			
STATE: Louisiana	CODE 22	COUNTY:	CODE 71
3. PHOTO REFERENCE			
PHOTO CREDIT: Betsy Swanson			
DATE OF PHOTO: Dec. 70-Jan. 71			
NEGATIVE FILED AT: Betsy Swanson, 1204 Napoleon Avenue			
4. IDENTIFICATION			
DESCRIBE VIEW, DIRECTION, ETC. View of fronts from Magazine Street			



10



UNITED STATES DEPARTMENT OF THE INTERIOR
NATIONAL PARK SERVICE

NATIONAL REGISTER OF HISTORIC PLACES
PROPERTY PHOTOGRAPH FORM

(Type all entries - attach to or enclose with photograph)

STATE Louisiana	
COUNTY Orleans Parish	
FOR NPS USE ONLY	
ENTRY NUMBER	DATE SEP 1972

1. NAME

COMMON:

AND/OR HISTORIC: Grace King House

2. LOCATION

STREET AND NUMBER:

1749 Coliseum Street

CITY OR TOWN:

New Orleans

STATE:

Louisiana

CODE

22

COUNTY:

CODE

71

3. PHOTO REFERENCE

PHOTO CREDIT: Richard Koch

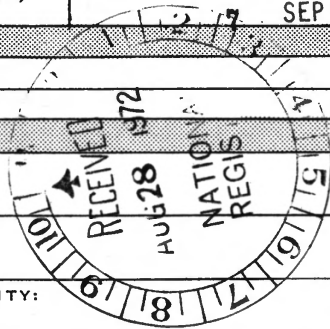
DATE OF PHOTO:

NEGATIVE FILED AT: Howard Tilton Memorial Library Tulane University

4. IDENTIFICATION

DESCRIBE VIEW, DIRECTION, ETC.

Partial front of house from Coliseum Street.



SEE INSTRUCTIONS



UNITED STATES DEPARTMENT OF THE INTERIOR
NATIONAL PARK SERVICE

NATIONAL REGISTER OF HISTORIC PLACES

PROPERTY PHOTOGRAPH FORM

(Type all entries - attach to or enclose with photograph)

STATE Louisiana	
COUNTY Orleans Parish	
FOR NPS USE ONLY	
ENTRY NUMBER 7	DATE SEP 1972

SEE INSTRUCTIONS

RECEIVED
AUG 28 1972

NAME: _____

COMMON: _____

AND/OR HISTORIC: Wilson-Joseph House

LOCATION: _____

STREET AND NUMBER: _____

1741 Coliseum Street

CITY OR TOWN: _____

New Orleans

STATE: _____

CODE COUNTY: _____

Louisiana

22 Orleans

3. PHOTO REFERENCE

PHOTO CREDIT: Richard Koch

DATE OF PHOTO: _____

NEGATIVE FILED AT: Howard-Tilton Memorial Library Tulane University

4. IDENTIFICATION

DESCRIBE VIEW, DIRECTION, ETC.

Front of house from Coliseum Street.



UNITED STATES DEPARTMENT OF THE INTERIOR
NATIONAL PARK SERVICE

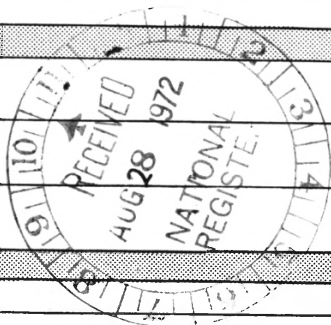
NATIONAL REGISTER OF HISTORIC PLACES
PROPERTY PHOTOGRAPH FORM

(Type all entries - attach to or enclose with photograph)

STATE Louisiana	
COUNTY Orleans Parish	
FOR NPS USE ONLY	
ENTRY NUMBER 7 SEP 1972	DATE

SEE INSTRUCTIONS

1. NAME			
COMMON:			
AND/OR HISTORIC: Stille (?) and Conery Houses			
2. LOCATION			
STREET AND NUMBER: 2018 and 2026 Prytania Streets			
CITY OR TOWN: New Orleans			
STATE: Louisiana	CODE 22	COUNTY:	CODE 71
3. PHOTO REFERENCE			
PHOTO CREDIT: Betsy Swanson			
DATE OF PHOTO: Dec. 70-Jan. 71			
NEGATIVE FILED AT: Betsy Swanson, 1204 Napoleon Avenue			
4. IDENTIFICATION			
DESCRIBE VIEW, DIRECTION, ETC. View of fronts from Prytania Street			





UNITED STATES DEPARTMENT OF THE INTERIOR
NATIONAL PARK SERVICE

NATIONAL REGISTER OF HISTORIC PLACES
PROPERTY PHOTOGRAPH FORM

(Type all entries - attach to or enclose with photograph)

STATE Louisiana	
COUNTY Orleans Parish	
FOR NPS USE ONLY	
ENTRY NUMBER 7	DATE SEP 1972

SEE INSTRUCTIONS

1. NAME

COMMON:

AND/OR HISTORIC: Bofinger House

2. LOCATION

STREET AND NUMBER:

1531 Camp Street

CITY OR TOWN:

New Orleans

STATE:

Louisiana

CODE

22

COUNTY:

CODE

71

3. PHOTO REFERENCE

PHOTO CREDIT:

Betsy Swanson

DATE OF PHOTO:

Dec. 70-Jan. 71

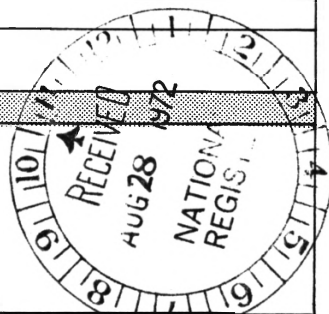
NEGATIVE FILED AT:

Betsy Swanson, 1204 Napoleon Avenue

4. IDENTIFICATION

DESCRIBE VIEW, DIRECTION, ETC.

View of front from street.





UNITED STATES DEPARTMENT OF THE INTERIOR
NATIONAL PARK SERVICE

NATIONAL REGISTER OF HISTORIC PLACES

PROPERTY PHOTOGRAPH FORM

Type all entries - attach to or enclose with photograph)

STATE Louisiana	
COUNTY Orleans Parish	
FOR NPS USE ONLY	
ENTRY NUMBER 7	DATE SEP 1972

NAME

COMMON:

AND/OR HISTORIC:

LOCATION

STREET AND NUMBER:

1544-50 Camp Street

CITY OR TOWN:

New Orleans

STATE:

Louisiana

CODE

22

COUNTY:

CODE

71

3. PHOTO REFERENCE

PHOTO CREDIT: Betsy Swanson

DATE OF PHOTO: 1971

NEGATIVE FILED AT: Betsy Swanson, 1204 Napoleon Avenue

4. IDENTIFICATION

DESCRIBE VIEW, DIRECTION, ETC.

Looking at front of home from Coliseum Square.

SEE INSTRUCTIONS





NPS Number

Sep 7, 1972

Title:

Margaret Square

Gilman Park, L.A.

Loc.

Wedge on NW side of Square
and Margaret Statue



UNITED STATES DEPARTMENT OF THE INTERIOR
NATIONAL PARK SERVICE

NATIONAL REGISTER OF HISTORIC PLACES
PROPERTY PHOTOGRAPH FORM

(Type all entries - attach to or enclose with photograph)

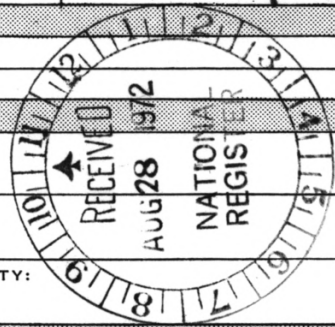
STATE Louisiana	
COUNTY Orleans Parish	
FOR NPS USE ONLY	
ENTRY NUMBER 7	DATE SEP 1972

1. NAME

COMMON:
AND/OR HISTORIC: Coliseum Square

2. LOCATION

STREET AND NUMBER:
Coliseum Square
CITY OR TOWN:
New Orleans
STATE: Louisiana
CODE: 22
COUNTY: CODE: 71



3. PHOTO REFERENCE

PHOTO CREDIT: Betsy Swanson
DATE OF PHOTO: 1971
NEGATIVE FILED AT: Betsy Swanson, 1204 Napoleon Avenue

4. IDENTIFICATION

DESCRIBE VIEW, DIRECTION, ETC.
Looking northeast from Race Street down the length of Coliseum Square.

SEE INSTRUCTIONS



UNITED STATES DEPARTMENT OF THE INTERIOR
NATIONAL PARK SERVICE

NATIONAL REGISTER OF HISTORIC PLACES
PROPERTY PHOTOGRAPH FORM

(Type all entries - attach to or enclose with photograph)

STATE Louisiana	
COUNTY Orleans Parish	
FOR NPS USE ONLY	
ENTRY NUMBER 7	DATE SEP 1972

SEE INSTRUCTIONS

1. NAME

COMMON: Lower Garden District
AND/OR HISTORIC:

2. LOCATION

STREET AND NUMBER:
1546-48, 1552-54 and 1560 Magazine Street

CITY OR TOWN:
New Orleans

STATE:
Louisiana

CODE
22

COUNTY:

CODE
71

3. PHOTO REFERENCE

PHOTO CREDIT: Betsy Swanson

DATE OF PHOTO: Dec. 70-Jan. 71

NEGATIVE FILED AT: Betsy Swanson, 1204 Napoleon Avenue

4. IDENTIFICATION

DESCRIBE VIEW, DIRECTION, ETC.

Looking south at fronts of Building





UNITED STATES DEPARTMENT OF THE INTERIOR
NATIONAL PARK SERVICE

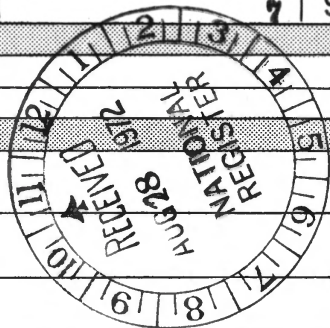
NATIONAL REGISTER OF HISTORIC PLACES
PROPERTY PHOTOGRAPH FORM

(Type all entries - attach to or enclose with photograph)

STATE Louisiana	
COUNTY Orleans Parish	
FOR NPS USE ONLY	
ENTRY NUMBER 7	DATE SEP 1972

SEE INSTRUCTIONS

1. NAME			
COMMON:			
AND/OR HISTORIC: Coliseum Square			
2. LOCATION			
STREET AND NUMBER:			
Coliseum Square			
CITY OR TOWN:			
New Orleans			
STATE:	CODE	COUNTY:	CODE
Louisiana	22		71
3. PHOTO REFERENCE			
PHOTO CREDIT: Betsy Swanson			
DATE OF PHOTO: 1971			
NEGATIVE FILED AT: Betsy Swanson, 1204 Napoleon Avenue			
4. IDENTIFICATION			
DESCRIBE VIEW, DIRECTION, ETC.			
View of fountain basin in northeast end of Square, with 1200 and 1300 blocks of Camp Street behind.			





UNITED STATES DEPARTMENT OF THE INTERIOR
NATIONAL PARK SERVICE

NATIONAL REGISTER OF HISTORIC PLACES
PROPERTY PHOTOGRAPH FORM

(Type all entries - attach to or enclose with photograph)

STATE Louisiana	
COUNTY Orleans Parish	
FOR NPS USE ONLY	
ENTRY NUMBER 7	DATE SEP 1972

1. NAME

COMMON: Kingsley House

AND/OR HISTORIC:

2. LOCATION

STREET AND NUMBER:

1600 Annunciation Street

CITY OR TOWN:

New Orleans

STATE:

Louisiana

CODE

22

COUNTY:

CODE

71

3. PHOTO REFERENCE

PHOTO CREDIT: Betsy Swanson

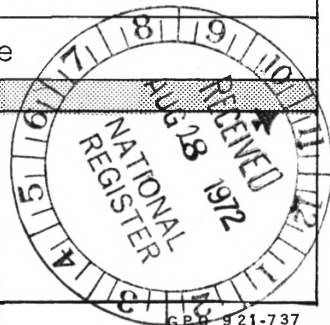
DATE OF PHOTO: Dec. 70-Jan. 71

NEGATIVE FILED AT: Betsy Swanson, 1204 Napoleon Avenue

4. IDENTIFICATION

DESCRIBE VIEW, DIRECTION, ETC.

Center Block of building from street.





UNITED STATES DEPARTMENT OF THE INTERIOR
NATIONAL PARK SERVICE

NATIONAL REGISTER OF HISTORIC PLACES
PROPERTY PHOTOGRAPH FORM

(Type all entries - attach to or enclose with photograph)

STATE Louisiana	
COUNTY Orleans Parish	
FOR NPS USE ONLY	
ENTRY NUMBER	DATE
	7* SEP 1972

SEE INSTRUCTIONS

1. NAME

COMMON:

AND/OR HISTORIC: Heine Tobacco Warehouse

2. LOCATION

STREET AND NUMBER:

443 Market Street

CITY OR TOWN:

New Orleans

STATE:

Louisiana


CODE

22

COUNTY:

CODE

71



3. PHOTO REFERENCE

PHOTO CREDIT: Betsy Swanson

DATE OF PHOTO: Dec. 70-Jan. 71

NEGATIVE FILED AT: Betsy Swanson, 1204 Napoleon Avenue

4. IDENTIFICATION

DESCRIBE VIEW, DIRECTION, ETC.

Exterior view from corner Tchoupitoulas and Market Streets



UNITED STATES DEPARTMENT OF THE INTERIOR
NATIONAL PARK SERVICE

NATIONAL REGISTER OF HISTORIC PLACES
PROPERTY PHOTOGRAPH FORM

(Type all entries - attach to or enclose with photograph)

STATE Louisiana	
COUNTY Orleans Parish	
FOR NPS USE ONLY	
ENTRY NUMBER 7	DATE SEP 1972

SEE INSTRUCTIONS

1. NAME

COMMON: *Lower Garden District*
AND/OR HISTORIC:

2. LOCATION

STREET AND NUMBER:
1810, 1816, 1820 and 1822 Hastings Place
CITY OR TOWN:
New Orleans
STATE: Louisiana CODE: 22 COUNTY: CODE: 71

3. PHOTO REFERENCE

PHOTO CREDIT: *Betsy Swanson*
DATE OF PHOTO: *Dec. 70-Jan. 71*
NEGATIVE FILED AT: *Betsy Swanson, 1204 Napoleon Avenue*

4. IDENTIFICATION

DESCRIBE VIEW, DIRECTION, ETC.
Fronts of buildings from Hastings Place

