

United States Department of the Interior
National Park Service

National Register of Historic Places
Continuation Sheet

Section number _____ Page _____

SUPPLEMENTARY LISTING RECORD

NRIS Reference Number: 02000087

Date Listed: 2/21/2002

Stanwood IOOF Public Hall
Property Name

Snohomish
County

WA
State

N/A
Multiple Name

This property is listed in the National Register of Historic Places in accordance with the attached nomination documentation subject to the following exceptions, exclusions, or amendments, notwithstanding the National Park Service certification included in the nomination documentation.

[Handwritten Signature]
Signature of the Keeper

2/21/02
Date of Action

Amended Items in Nomination:


Significance:

Architecture is added as an area of significance under Criterion C.

These revisions were confirmed with the WA SHPO staff.

DISTRIBUTION:

- National Register property file
- Nominating Authority (without nomination attachment)



United States Department of the Interior
National Park Service

NATIONAL REGISTER OF HISTORIC PLACES
REGISTRATION FORM

Replacement of IRRA 1966
02-87

This form is for use in nominating or requesting determinations for individual properties and districts. See instructions in *How to Complete the National Register of Historic Places Registration Form* (National Register Bulletin 16A). Complete each item by marking "x" in the appropriate box or by entering the information requested. If any item does not apply to the property being documented, enter "N/A" for "not applicable." For functions, architectural classification, materials, and areas of significance, enter only categories and subcategories from the instructions. Place additional entries and narrative items on continuation sheets (NPS Form 10-900a). Use a typewriter, word processor, or computer, to complete all items.

1. Name of Property

historic name STANWOOD IOOF PUBLIC HALL
other names/site number _____

2. Location

street & number 27128 102ND AVENUE NW not for publication _____
city or town STANWOOD vicinity _____
state WASHINGTON code WA county SNOHOMISH code 061 zip code 98292

3. State/Federal Agency Certification

As the designated authority under the National Historic Preservation Act of 1986, as amended, I hereby certify that this nomination _____ request for determination of eligibility meets the documentation standards for registering properties in the National Register of Historic Places and meets the procedural and professional requirements set forth in 36 CFR Part 60. In my opinion, the property meets _____ does not meet the National Register Criteria. I recommend that this property be considered significant _____ nationally _____ statewide locally. (_____ See continuation sheet for additional comments.)

[Signature] _____ Date 1/7/02
Signature of certifying official _____ Date

WASHINGTON STATE HISTORIC PRESERVATION OFFICE
State or Federal agency and bureau _____

In my opinion, the property _____ meets _____ does not meet the National Register criteria.
(_____ See continuation sheet for additional comments.)

Signature of commenting or other official _____ Date

State or Federal agency and bureau _____

4. National Park Service Certification

I, hereby certify that this property is:
 entered in the National Register
____ See continuation sheet.
____ determined eligible for the
National Register
____ See continuation sheet.
____ determined not eligible for the
National Register
____ removed from the National Register
____ other (explain): _____

[Signature] Signature of Keeper: _____ Date of Action: _____

[Signature] _____ 2/21/02

5. Classification

Ownership of Property
(Choose as many boxes as apply)
[X] private
public-local
public-State
public-Federal

Category of Property
(Choose only one box)
[X] building(s)
district
site
structure
object

Number of Resources within Property
(Do not include previously listed resources in the count.)
Contributing Noncontributing
1 buildings
sites
structures
objects
1 Total

Name of related multiple property listing
(Enter "N/A" if property is not part of a multiple property listing.)

Number of contributing resources previously listed in the National Register
N/A

6. Function or Use

Historic Functions
(Enter categories from instructions)
Cat: SOCIAL
Sub: MEETING HALL

Current Functions
(Enter categories from instructions)
Cat: WORK IN PROGRESS
Sub:

7. Description

Architectural Classification (Enter categories from instructions)
VERNACULAR
WESTERN FALSEFRONT

Materials (Enter categories from instructions)
foundation CONCRETE
roof TAR
walls WOOD
other

Narrative Description (Describe the historic and current condition of the property on one or more continuation sheets.)

See Continuation Sheet

8. Statement of Significance

Applicable National Register Criteria (Mark "x" in one or more boxes for the criteria qualifying the property for National Register listing)

- A** Property is associated with events that have made a significant contribution to the broad patterns of our history.
- B** Property is associated with the lives of persons significant in our past.
- C** Property embodies the distinctive characteristics of a type, period, or method of construction or represents the work of a master, or possesses high artistic values, or represents a significant and distinguishable entity whose components lack individual distinction.
- D** Property has yielded, or is likely to yield information important in prehistory or history.

Criteria Considerations

(Mark "X" in all the boxes that apply.)

- A** owned by a religious institution or used for religious purposes.
- B** removed from its original location.
- C** a birthplace or a grave.
- D** a cemetery.
- E** a reconstructed building, object, or structure.
- F** a commemorative property.
- G** less than 50 years of age or achieved significance within the past 50 years.

Areas of Significance

(Enter categories from instructions)

 SOCIAL HISTORY

Period of Significance

 1902-1939

Significant Dates

 1902
 1909
 1922

Significant Person

(Complete if Criterion B is marked above)

Cultural Affiliation

 n/a

Architect/Builder

 Unknown

Narrative Statement of Significance

(Explain the significance of the property on one or more continuation sheets.)

See Continuation Sheet

9. Major Bibliographical References

Bibliography

(Cite the books, articles, and other sources used in preparing this form on one or more continuation sheets.)

Previous documentation on file (NPS):

- preliminary determination of individual listing (36 CFR 67) has been requested.
previously listed in the National Register
previously determined eligible by the National Register
designated a National Historic Landmark
recorded by Historic American Buildings Survey #
recorded by Historic American Engineering Record #

Primary Location of Additional Data:

- State Historic Preservation Office
Other State agency
Federal agency
Local government
University
[X] Other
Name of repository:
STANWOOD AREA HISTORICAL SOCIETY

10. Geographical Data

Acreeage of Property Under One Acre

UTM References

(Place additional UTM references on a continuation sheet)

Table with 4 columns: Reference Number, Zone, Easting, Northing. Contains entries for references 1, 2, 3, and 4.

See continuation sheet.

Verbal Boundary Description

(Describe the boundaries of the property on a continuation sheet.)

The nominated property is located in the SE 1/4 of Section 24 in Township 32 N, Range 3E west of the Willamette Meridian in Stanwood, Washington and is legally described as Lot 4 & 5 of Block 1 of Stockbridges 2nd Addition, Parcel No. 5877001004003.

Boundary Justification

(Explain why the boundaries were selected on a continuation sheet.)

The nominated property encompasses the entire tax lot historically associated to the IOOF Public Hall.

11. Form Prepared By

name/title KAREN PRASSE
organization STANWOOD AREA HISTORICAL SOCIETY date AUG 2001
street & number PO BOX 69 telephone (360) 629-6110
city or town STANWOOD state WA zip code 98292

Additional Documentation

Submit the following items with the completed form:

Continuation Sheets**Maps**

A **USGS map** (7.5 or 15 minute series) indicating the property's location.

A **Sketch map** for historic districts and properties having large acreage or numerous resources.

Photographs

Representative **black and white photographs** of the property.

Additional items

(Check with the SHPO or FPO for any additional items)

Property Owner

(Complete this item at the request of the SHPO or FPO.)

name STANWOOD AREA HISTORICAL SOCIETY

street & number PO BOX 69 telephone (360) 629-6110

city or town STANWOOD state WA zip code 98292

Paperwork Reduction Act Statement: This information is being collected for applications to the National Register of Historic Places to nominate properties for listing or determine eligibility for listing, to list properties, and to amend existing listings. Response to this request is required to obtain a benefit in accordance with the National Historic Preservation Act, as amended (16 U.S.C. 470 et seq.).

Estimated Burden Statement: Public reporting burden for this form is estimated to average 18.1 hours per response including the time for reviewing instructions, gathering and maintaining data, and completing and reviewing the form. Direct comments regarding this burden estimate or any aspect of this form to the Chief, Administrative Services Division, National Park Service, P.O. Box 37127, Washington, DC 20013-7127; and the Office of Management and Budget, Paperwork Reductions Project (1024-0018), Washington, DC 20503.

United States Department of the Interior
National Park Service

**NATIONAL REGISTER OF HISTORIC PLACES
CONTINUATION SHEET**

Section 7.

Page 1 of 2

STANWOOD IOOF PUBLIC HALL
SNOHOMISH COUNTY, WA

Narrative Description:

Setting:

The former Stanwood International Order of Odd Fellows (I. O. O. F.) Public and Fraternal Hall, built circa 1902, is located in the historic town center of Stanwood, a small community established at the mouth of the Stillaguamish River in northern Snohomish County, Washington. Located at the edge of the commercial area, the IOOF Public Hall is one of a hand full existent, intact turn-of-the-century buildings in the downtown core.

The structure is located on 102nd Ave NW, 2½ blocks north of the Stillaguamish River and Stanwood's waterfront. Across the street is the local Masonic Hall. The lots directly to the south contains two residences dating from a slightly earlier period. The neighborhood still contains some of the area's oldest houses and buildings. Among the buildings that still exist (though altered) is the Stanwood Hotel the location of organizational meeting of the IOOF Lodge #249 in January 1908, the D. O. Pearson House built in 1890, and the Tolin House built circa 1890.

Exterior:

The Stanwood IOOF Public Hall is a large two-story western falsefront building. The hall is rectangular in plan with a 35' x 87' footprint and is approximately 40 feet high. True to the western falsefront design, most of the decorative features on the building are located on the main façade. Here you will find a modest stepped cornice embellished with large 4" x 6" wood dentils. Below the cornice is a frieze of scalloped and diamond shaped cedar shingles. Centered on the main façade, at ground level is single set of double five-paneled doors below a two-light transom window.

The roof is almost flat, though there is a slight curvature to allow drainage off the back or rear elevation. Early photographs indicate that the building originally boasted a gable roof, hipped at the rear. The current roof configuration is believed to date from a 1922 remodel of the building. The parapets on the north and south facades or side walls, step down in three increments from front to back to accommodate the sloop of the roof. The building rests on a new concrete foundation, installed to stabilize the building. The exterior is clad with 4" rabbeted drop siding laid over diagonal sheathing.

All of the windows are four-over-four wood double hung with lamb tongue detailed upper sashes. The 3 feet wide x 8 feet high windows are surrounded by simple molding with decorative crowns. The south elevation boasts two rows of six windows on each floor, while the north elevation only has rows of only three windows on each floor. The main façade has four windows, two on each floor. The rear elevation has just two windows on the upper floor. On the north elevation are two single doors, one on each floor. The second floor door led to an outside stairway, which is now removed.

Historical images show the building originally sported a full width entry porch/deck which rose up three steps from the ground level. This uncovered porch/deck will be reconstructed during a current rehabilitation of the building.

United States Department of the Interior
National Park Service

NATIONAL REGISTER OF HISTORIC PLACES
CONTINUATION SHEET

Section 7

Page 2 of 2

STANWOOD IOOF PUBLIC HALL
SNOHOMISH COUNTY, WA

Narrative Description: (Cont'd)

Interior

The main entrance to the building is through two four-paneled doors, which open into a small 11'6" x 7'6" entry vestibule. The room, which boasts beadboard ceilings and walls, has a small ticket room to the right and a coat room to the left as one enters the building. To the immediate right is a stairwell, which leads to the balcony and second floor.

One enters the main public hall through a second set of double doors. The large 35'0" x 80'0" public hall is a dramatic space with 17' high ceilings, complete with cove moldings, hardwood floors and 4' ½" tall wainscoting surrounding the room. As evidenced by shadows on the floor and walls, the west-end of the hall originally boasted a stage. It was most likely removed when the building became a warehouse. The walls and ceiling are decorated with stenciled wallpaper laid over 1" x 6" boards. Three simple single-chain pendants illuminate the room at night while nine, large 3' x 8' windows allow ample light into the space during the daytime.

On the east-end of the room is a small half floor balcony space accessible only through the front stairway. This eight-foot deep by thirty-five foot long balcony originally housed chairs and storage closets.

Continuing up the stairs to the second floor is a large 12' x 11' landing. The west door leads to a small anteroom that leads to a large kitchen room (see attached floor plan). The kitchen has a primitive sink and wood stove in the south side of the room. There is also a small 4' x 7'6" bathroom off the anteroom above the staircase.

The main IOOF lodge room is 35'0" x 53'0". The lath and plaster coated walls are decorated with IOOF symbols and insignia's on the east and west walls. The north and south walls are decorated with several murals depicting natural landscape scenes. The murals were painted on the walls by local sign painter, K. A. Hultman. Along the north and south walls are raised seating platforms, which flank two raised stage or altar areas. The altar areas are framed by seven foot high columns which hold a single lighted globe. To the rear of the meeting room, is a long 35'0" x 8'0" room which houses several wooden storage lockers (see attached floor plans).

United States Department of the Interior
National Park Service

NATIONAL REGISTER OF HISTORIC PLACES
CONTINUATION SHEET

Section 8

Page 1 of 4

STANWOOD IOOF PUBLIC HALL
SNOHOMISH COUNTY, WA

Narrative Statement of Significance:

The Stanwood I.O.O.F. Public Hall is locally significant under Criterion A as a structure that represents the social history of Stanwood, a small community at the mouth of the Stillaguamish River on Puget Sound. The Hall was built circa 1902 by the "Stanwood Fraternal Association" and was sold in 1909 to the Independent Order of Odd Fellows (I.O.O.F.) a year after the lodge was formed, in 1908. Over the years the hall has provided a place for community members to meet for cultural, social, educational and political events.

The IOOF Public Hall is also significant under Criterion C as a vernacular expression of community halls and as a representative example of western falsefront architecture. Its height and imposing appearance relative to other structures in the community reflect its vital role and character in the city.

The Settlement and Growth of Stanwood

Originally established as a trading post in the late 1860's, settlers were attracted to the Stanwood area by the rich soils and large stands of timber. The community was first known as Centerville with the post office designation, established in 1870. The lumber mill at Utsalady on nearby Camano Island brought men to the area to work, many of whom homesteaded along the Stillaguamish River. In 1872, the post office and a hotel was moved north, just above the fork of the river to the present site of the community. In 1877, D. O. Pearson arrived from Whidbey Island to establish a general store. When he took over the post office, the Postal Service changed the name of the post office to Stanwood to minimize confusion over the many Centervilles in the Territory. Pearson's store was successful and was soon joined by two other mercantile shops that supplied food supplies to workers from the surrounding logging camps and shingle mills. For years the town struggled. Then when the railroad decided to build its depot one-mile east of the waterfront, another business district developed, known as East Stanwood. An economic depression in the 1890's and the railroad's competition for commerce further slowed development of the city. Then in 1903 the Stanwood Lumber Company and the McLaughlin Shingle Company established mills in the city creating a major economic tool for the community. With this new economic base, Stanwood incorporated in 1903 and began to grow. Further stimulating the economy in 1908 was the formation of a vegetable canning company, the Washington Canning Company. The company was the first of a succession of vegetable processing plants to set up operations in the Stanwood area.

With the increase in population, the need to build a community hall quickly became apparent to the community members. As such, in 1902 a group of local fraternal organizations came together to build a large meeting hall, today known as the Stanwood IOOF Public Hall. In 1909, the Hall was purchased by the newly formed local chapter of the International Odd Fellows.

Odd Fellows Hall role as Public Hall for Social and Entertainment Events

During the Oddfellow's ownership, the hall saw its greatest public use. Newspaper accounts show advertising for Lyceum and vaudeville performances, dances, debates, ceremonies, lectures, plays, concerts, funerals and boxing matches (smokers) held at the hall. The Stanwood Tidings, the local newspaper noted in 1909 that "the large and enthusiastic audience which greeted the Clare Vaughan Wales Concert Co [at] the Odd Fellows Hall last Monday evening was well paid for coming to the concert event tho[sic] they were compelled to face one of the most severe storms..."

United States Department of the Interior
National Park Service

NATIONAL REGISTER OF HISTORIC PLACES
CONTINUATION SHEET

Section 8

Page 2 of 4

STANWOOD IOOF PUBLIC HALL
SNOHOMISH COUNTY, WA

Narrative Statement of Significance: (cont'd)

One newspaper reference noted that Congressman Mon Wallgren had appeared in the Hall in 1934 to promote his theory of government ownership of banks. In 1937 Ed Bryant, the local hardware dealer, sponsored a farming show and tractor school at the Hall. One of the last events mentioned at the hall was in 1938 when a "Big Barn Dance" was given by the Stanwood Girl's Club inviting students from rival East Stanwood's Lincoln High School.

The increased use of the building led the IOOF Lodge in 1922 to finance a remodel of the building. At the time called a "big transformation", the interior walls and woodwork were repainted and local decorative painter K.A. Hultman was hired to create a series of murals on the walls of the upper lodge room. Other additions included the installation of globe lighting placed on top of new "white enameled" pillars next to the two stations or alters at the opposite ends of the main room, and new raised platforms around the edge of the room.

Meeting announcements during the 20's indicate the hall was used by many other community groups in addition to the I.O.O.F. They include the local American Legion Frank H. Hancock Post No. 92 chapter and the A.O.U.W.(Ancient Order of United Workmen.) Another source mentions Woodmen of the World as an active early user of hall, perhaps as the Fraternal Hall.

As the economy of the town shifted from lumber to the packing industry, the Hall continued to host lodge meetings and community entertainment events. However, as time progress fewer stage events occurred at the Hall, perhaps due to competition from the new Ideal Theater just a block away, and the hall was sold in 1939.

The I. O. O. F Stanwood Lodge #249 and Loyalty Rebekah Lodge No. 252 History

In 1908 the Stanwood's Odd Fellows Lodge was formed. D. O. Pearson's son, D. Carl Pearson was elected as the first Noble Grand. Among the chapter members of the Odd Fellows were the town's founding fathers, D. G. Bennie and A. S. Howard, local mill owners, O. R. Allen, one of the town's doctors, and other local business owners and farmers.

The IOOF organization has a long tradition dating to the 1730's in England. The first IOOF Lodge was formed in the state, then just a territory, in Olympia in 1855. The organization was a secret, self-governing group with ritualistic ceremonies and varied degrees of rank similar to the Masons, Knights of Pythias, Woodmen of the World. The Odd Fellows and Masons are the oldest of these organizations and served as models for activities and structure of the newer Masonic groups.

The constitution of the IOOF lodge limited membership to white males, though they had female counterparts or degree levels. The Stanwood Rebekah Lodge #252 was the women's group associated with this Lodge. Membership rosters after the first published initiation news announcement do not exist or at least have not been found according to a member of the descendant Camano Lodge.

The constitution and by-laws indicate that sick benefits were available to "every brother in good standing, who has been a member of this Lodge for three months, and who is not suspended for cause...By-laws may provide for sick benefits per week to an amount not to exceed one year's dues and funeral benefits not to exceed ten time one year's dues. No records of the actual provision of these benefits have been found.

United States Department of the Interior
National Park Service

**NATIONAL REGISTER OF HISTORIC PLACES
CONTINUATION SHEET**

Section 8

Page 3 of 4

STANWOOD IOOF PUBLIC HALL
SNOHOMISH COUNTY, WA

Narrative Statement of Significance: (cont'd)

The Constitution does not indicate the mission of the Odd Fellows, though the Rebekah Lodge's objects and purposes was "to aid in the establishment and maintenance of homes for aged and indigent Odd Fellows and their wives, ... to visit and relieve the sick and the distressed, and in every way to assist subordinate and sister Rebekah Lodges... and to cultivate and extend the social and fraternal relations of life among Lodges and families of Odd Fellows, to promote the principles of Benevolence and Charity among the members of this order."

In 1923, the local Stanwood Lodge won a banner for the largest increase in membership, perhaps as result of the enthusiasm created over the 1922 remodel of the Hall.

In 1936, the Stanwood Lodge merged with Mt. Vernon Lodge and in 1969 the Camano Lodge #334 was established. Ed & Marie Bryant (owners of the Odd Fellows Hall when it was converted to a warehouse for their hardware store) were the first Noble Grands of that organization. The Camano Lodge still operates a small park and rentable building for events on Camano Island, west of Stanwood.

Ownership Chronology :

The beginning history of the building's construction and ownership is elusive. Although Snohomish County Auditor's records indicate the building on this property was built in 1895, photographic evidence belies this. According to another source, the IOOF Public Hall was built by the Order of Foresters though records of this have still not been found. Best information at this time indicates that the Hall was built circa 1902, probably by the Stanwood Fraternal Association.

The property was platted in 1889 by William Stockbridge (Lots 4 & 5 of Block one of Stockbridges 2nd Addition). The two lots were sold to D. McEacheran in 1890. A warranty deed filed March 25, 1902 records that this property was sold to the "Stanwood Fraternal Association" by D. McEacheran. Dr. McEacheran was the town doctor and an active Mason. The subject property was apparently was built by the Stanwood Fraternal Association as a public hall downstairs and Lodge meeting hall upstairs. First mention of the Fraternal Hall in the city directories is in 1904 but no specific fraternal organization associated with it. It is listed again in 1908. In 1912, the directory lists the hall as the "IOOF Fraternal Hall." In all three references, E. Tolin [Tobin, sic] is listed as the Hall manager. Tolin, a local saloonkeeper, purchased in the house directly south of the Hall in 1896. The Stanwood Lodge I.O.O.F. Lodge #249 was formed in 1908. They purchased the property in 1909 from A. F. [Anton] Anderson who had purchased it in a Sheriff's auction from the "Stanwood Fraternal Association" in 1906.

When the Stanwood IOOF Lodge merged with the Mount Vernon IOOF Lodge the deed to the building was quit claimed to them in 1937. In 1939, the building was purchased by Ed and Marie Bryant who converted it into a storage warehouse for their hardware store.

The conversion to a warehouse had very little impact on the building. As a result it is the only unaltered public lodge from this era that remains in Stanwood. The second floor of the Masons Hall was removed and the Son's of Norway Hall, though thought to be part of a building that was built in 1879, is significantly altered from its original use and appearance. The People's Union, another building used as a Public Hall in East Stanwood, was renovated in the 1980's.

United States Department of the Interior
National Park Service

**NATIONAL REGISTER OF HISTORIC PLACES
CONTINUATION SHEET**

Section 8

Page 4 of 4

**STANWOOD IOOF PUBLIC HALL
SNOHOMISH COUNTY, WA**

Narrative Statement of Significance: (cont'd)

Though significantly deteriorated, the building was determined to be salvageable. In 2000, the hall was purchased by the Stanwood Area Historical Society from Ed Bryan. The society plans to rehabilitated the structure as a community cultural center. The Society has also purchased the neighboring residence to the south, which is referred to as the Tolin House. Along with the D. O Pearson House (owned by the Society since 1976), all three buildings will be known as the Floyd Norgaard Cultural Center.

United States Department of the Interior
National Park Service

NATIONAL REGISTER OF HISTORIC PLACES
CONTINUATION SHEET

Section 9

Page 1 of 1

STANWOOD IOOF PUBLIC HALL
SNOHOMISH COUNTY, WA

Major Bibliographic References

(Cite the books, articles, and other sources used in preparing this form on one or more continuation sheets.)

"I. O. O. F. Initiate Class Last Saturday Evening" Stanwood Tidings, Jan 24, 1908, p. 1.

Alice Essex, The Stanwood Story / vol. 1 & 2 Stanwood News, 1971, 1982, vol. 1 p. 53, 59; vol. 2 pp. 39, 48.

Gustaf Joergenson, "The History of Twin Cities Country" Twin City News, 2/ 10/1949, p. 1

"I. O. O. F. Hall Redecorated" Stanwood Tidings, April 20, 1922, p. 1

Skocpol, Theda, "A Nation of Organizers: The Institutional Origins of Civic Voluntarism in the United States" American Political Science Review, Sept. 2000, v. 94, p. 527ff.

Plat Book of Snohomish County, Washington. Anderson Map Co., Seattle, WA. 1910, p. 76

Holmes, Henry Elliott, Pioneer Links: A Narrative of the Establishment of the Independent Order of Odd Fellows on the Pacific Coast and History of Odd Fellowship in Washington to 1880. Press of the Washington Odd Fellows [Seattle, 1913]

Independent Order of Odd Fellows, Washington State Grand Lodge Constitution of Subordinante Lodges of the Independent Order of Odd Fellows under the Grand Lodge of Washington, C. B. Bagley [Olympia, 1893.]

Billups, Michael P. Personal Telephone Conversation, January 31, 2001. [Member and Historian for Camano Odd Fellows Lodge #334.]

Map of Stanwood, 1905, corrected to 1930. Sanborn Fire Insurance Map Co., New York, N. Y. (Microfilm)

R. L. Polk, Everett City Directory, 1901, 1904, 1908, 1912

Constitution and By-Laws of Stanwood Lodge No. 249 I. O. O. F. , Stanwood, Washington. Seattle, Press of the Washington Odd Fellow, 1914.

Constitution and By-Laws of Loyalty Rebekah Lodge No. 252 I. O. O. F, Stanwood, Washington. Seattle: press of the Washington Odd Fellow, 1913

Various advertisements and articles promoting events at the Odd Fellows Hall. Stanwood Tidings / Stanwood News 1905 – 1940

**United States Department of the Interior
National Park Service**

**NATIONAL REGISTER OF HISTORIC PLACES
CONTINUATION SHEET**

Section

Page

STANWOD IOOF PUBLIC HALL
SNOHOMISH COUNTY, WA

Photo Log

- | | |
|---|--|
| 1: STANWOD IOOF PUBLIC HALL
27128 102 nd Avenue NW
Stanwood, WA - Snohomish Co.

Karen Prasse
October 2001
Main Façade (East Elevation) | 5: STANWOD IOOF PUBLIC HALL
27128 102 nd Avenue NW
Stanwood, WA - Snohomish Co.

Karen Prasse
October 2001
Public Hall (1 st Floor) |
| 2: STANWOD IOOF PUBLIC HALL
27128 102 nd Avenue NW
Stanwood, WA - Snohomish Co.

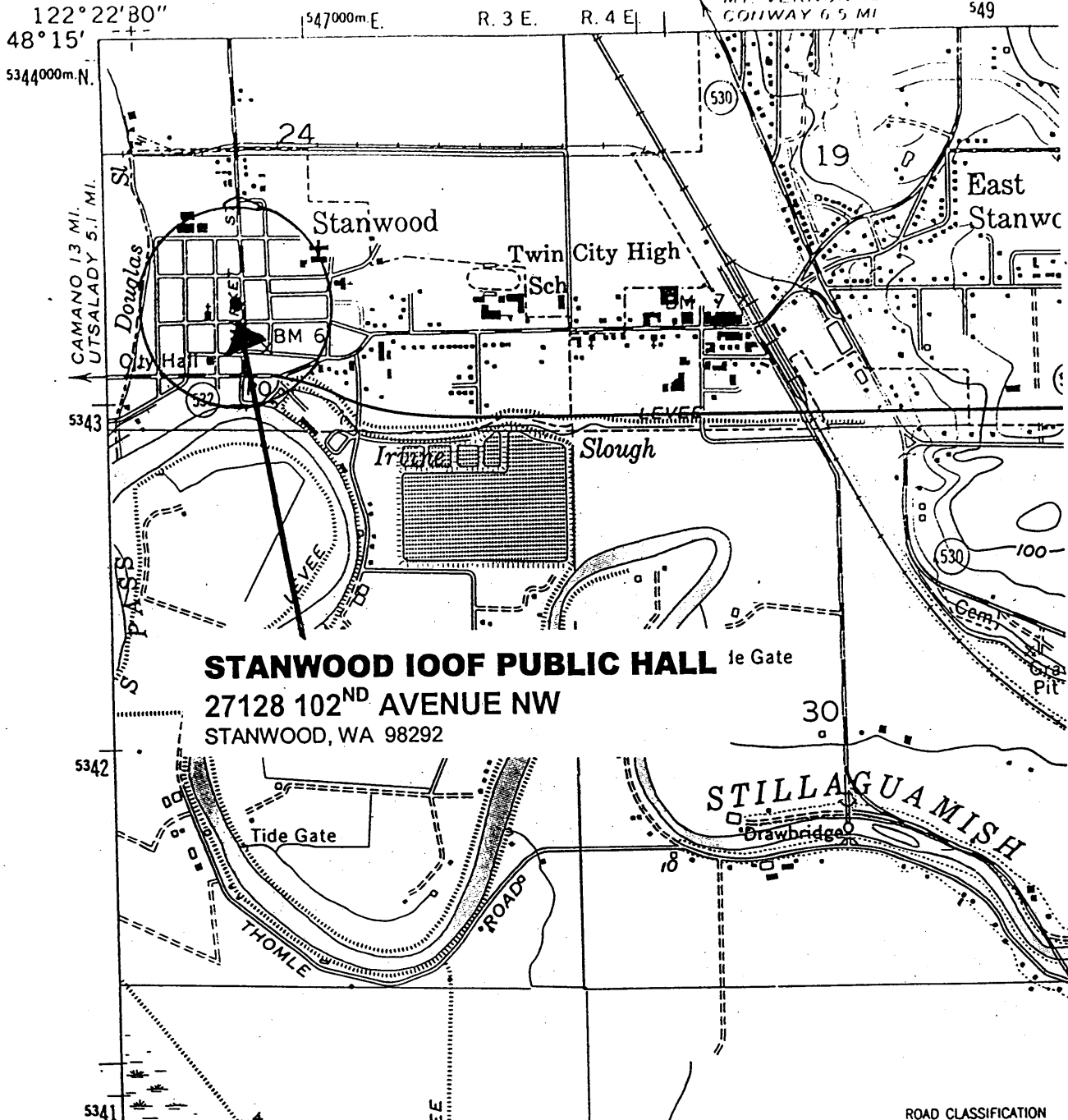
Karen Prasse
October 2001
Side & Rear Façades (South & West Elevations) | 6: STANWOD IOOF PUBLIC HALL
27128 102 nd Avenue NW
Stanwood, WA - Snohomish Co.

Karen Prasse
October 2001
Lodge Meeting Room (2 nd Floor) |
| 3: STANWOD IOOF PUBLIC HALL
27128 102 nd Avenue NW
Stanwood, WA - Snohomish Co.

Karen Prasse
October 2001
Side Façade (North Elevation) | 7: STANWOD IOOF PUBLIC HALL
27128 102 nd Avenue NW
Stanwood, WA - Snohomish Co.

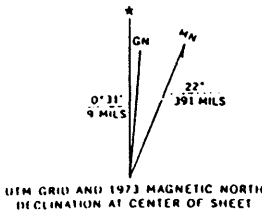
Photographer Unknown
Circa 1915
Odd Fellows Meeting |
| 4: STANWOD IOOF PUBLIC HALL
27128 102 nd Avenue NW
Stanwood, WA - Snohomish Co.

Karen Prasse
October 2001
Side Façade (South Elevation) | |



STANWOOD IOOF PUBLIC HALL Gate
27128 102ND AVENUE NW
STANWOOD, WA 98292

Control by USGS and NOS/NOAA
Topography from aerial photographs by multiplex methods and by planetable surveys 1956. Aerial photographs taken 1954
Hydrography compiled from NOS/NOAA Chart 18441 (1955)
Polyconic projection. 1927 North American Datum
10,000-foot grid based on Washington coordinate system, north zone
1000-meter Universal Transverse Mercator grid ticks, zone 10, shown in blue
The difference between 1927 North American Datum and North American Datum of 1983 (NAD 83) for 7.5 minute intersections is given in USGS Bulletin 1875. The NAD 83 is shown by dashed corner ticks
Red tint indicates areas in which only landmark buildings are shown

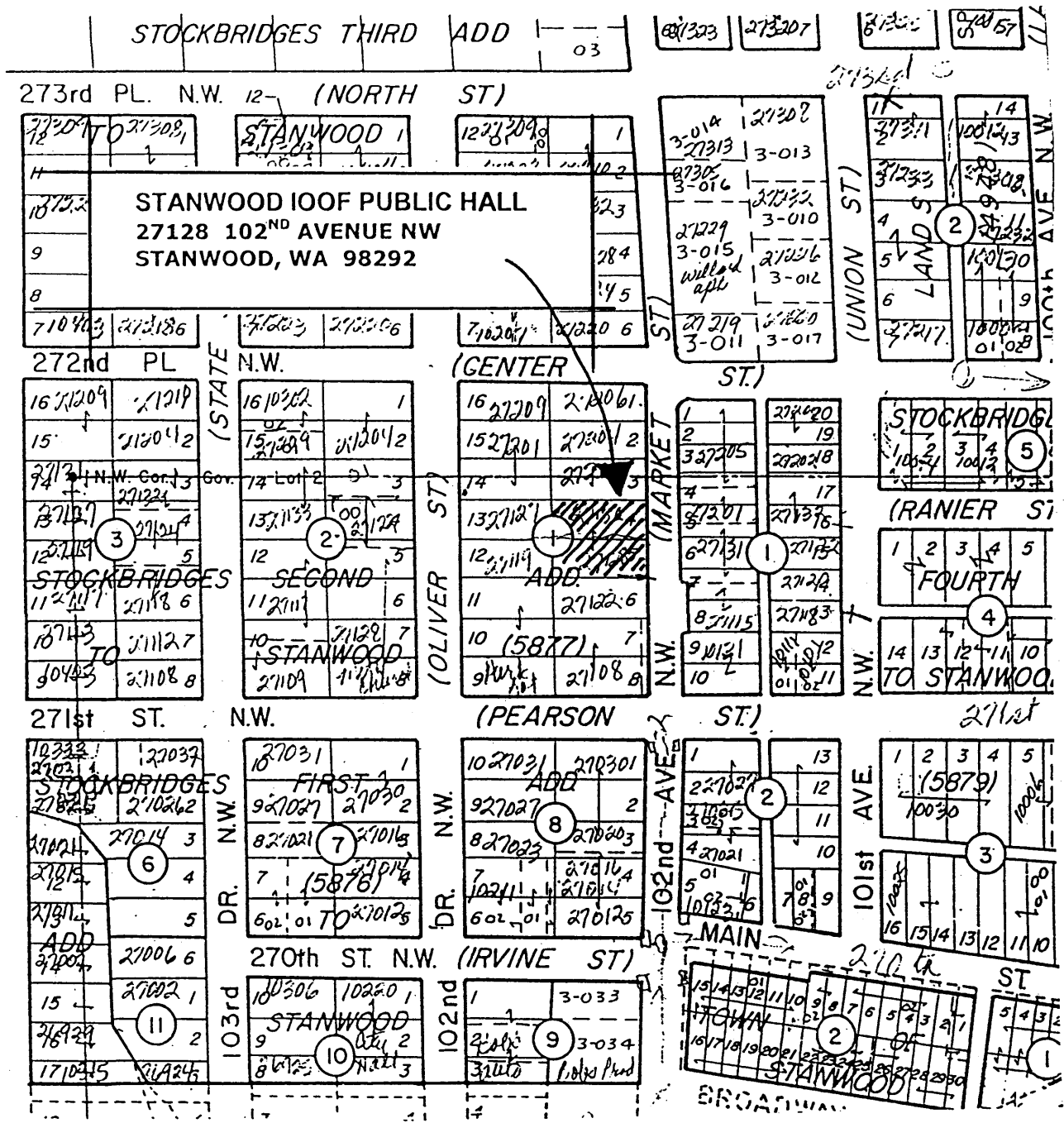


ROAD CLASSIFICATION

Heavy-duty	—————	Light-duty	-----
Medium-duty	—————	Unimproved dirt
Interstate Route	—————	State Route	○

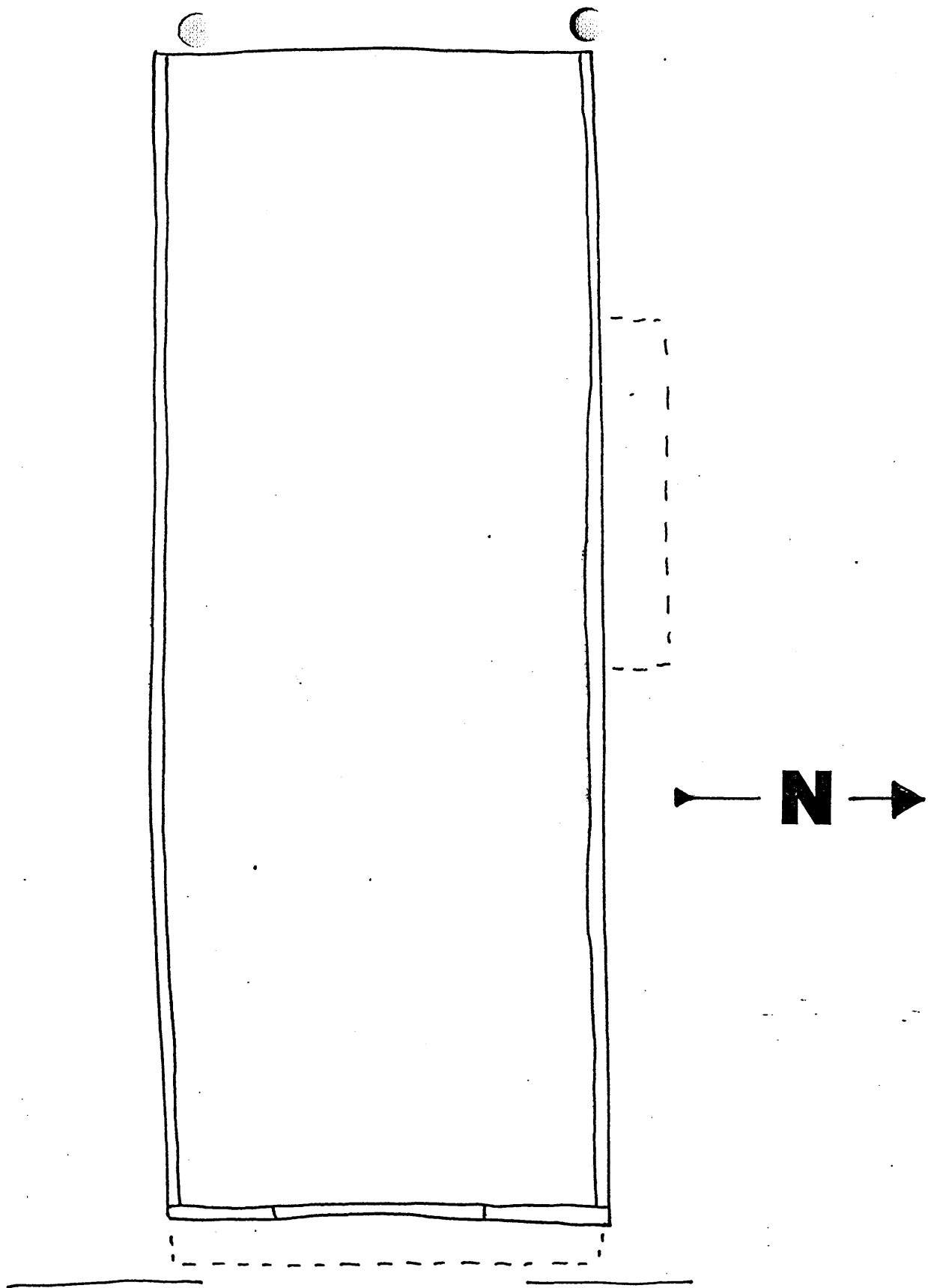
Revisions shown in purple compiled from aerial photographs taken 1968 and 1973. This information not field checked
Map photoinspected 1978
No major culture or drainage changes observed

STANWOOD, WASH.
48122-B3-TF-024
PHOTOINSPECTED 1978
1956
PHOTOREVISED 1968 AND 1973
DMA 1580 III NE-SERIES V891



STANWOOD IOOF PUBLIC HALL
 27128 102ND AVENUE NW
 STANWOOD, WA 98292

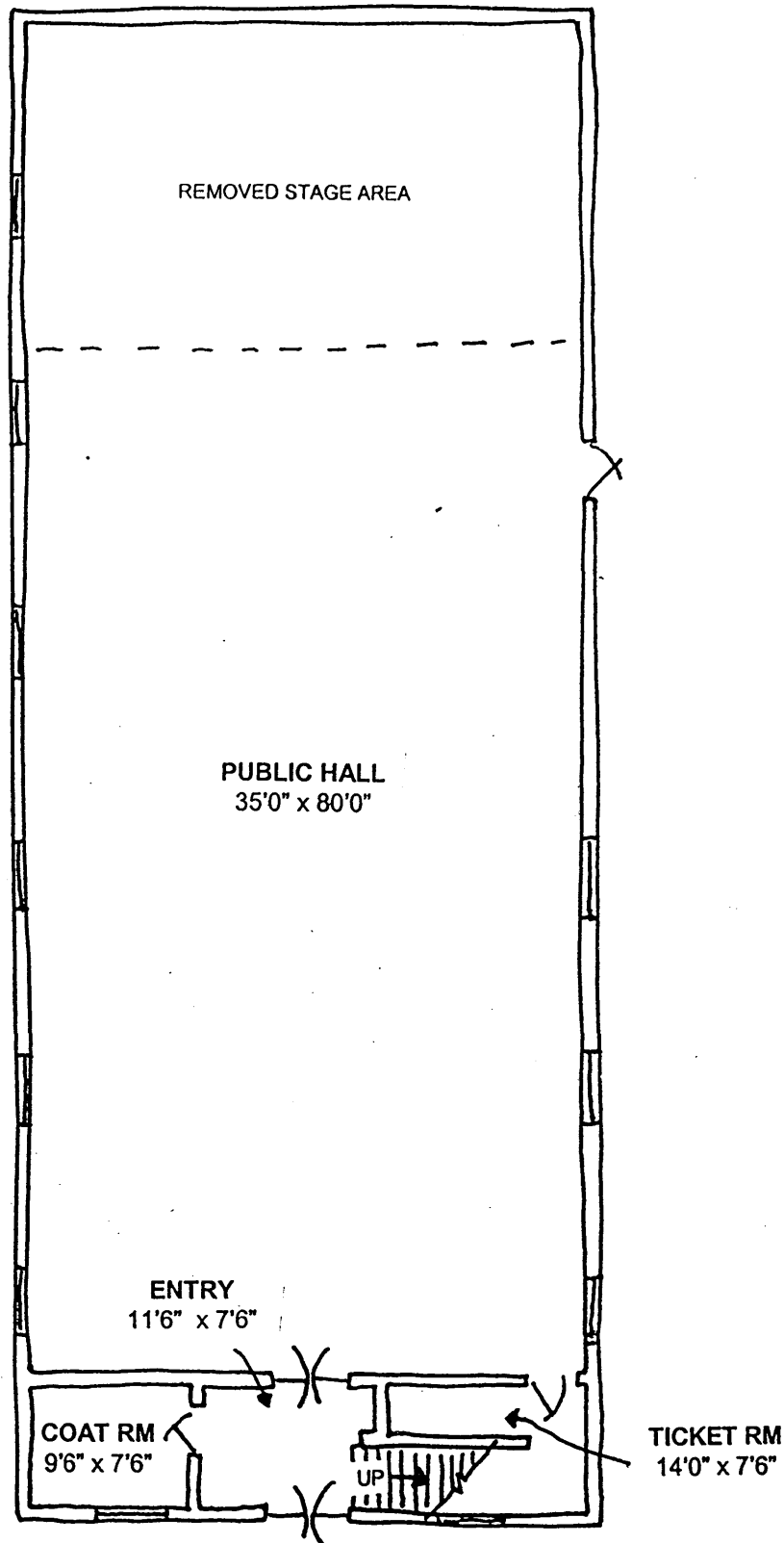
STOCKBRIDGES 2ND ADDITION
 BLOCK: 1 LOT: 4 & 5



102ND AVENUE

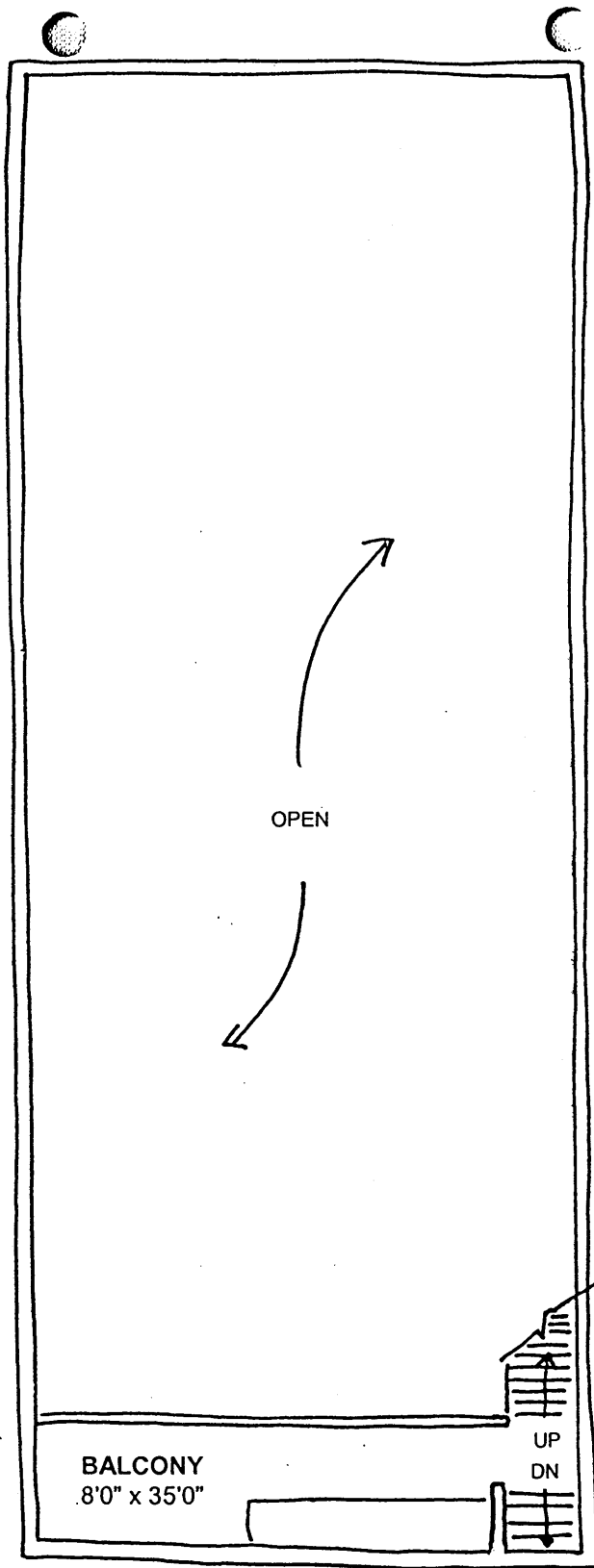
**STANWOOD IOOF PUBLIC HALL
27128 102ND AVENUE NW
STANWOOD, WA 98292**

SITE PLAN
NOT TO SCALE



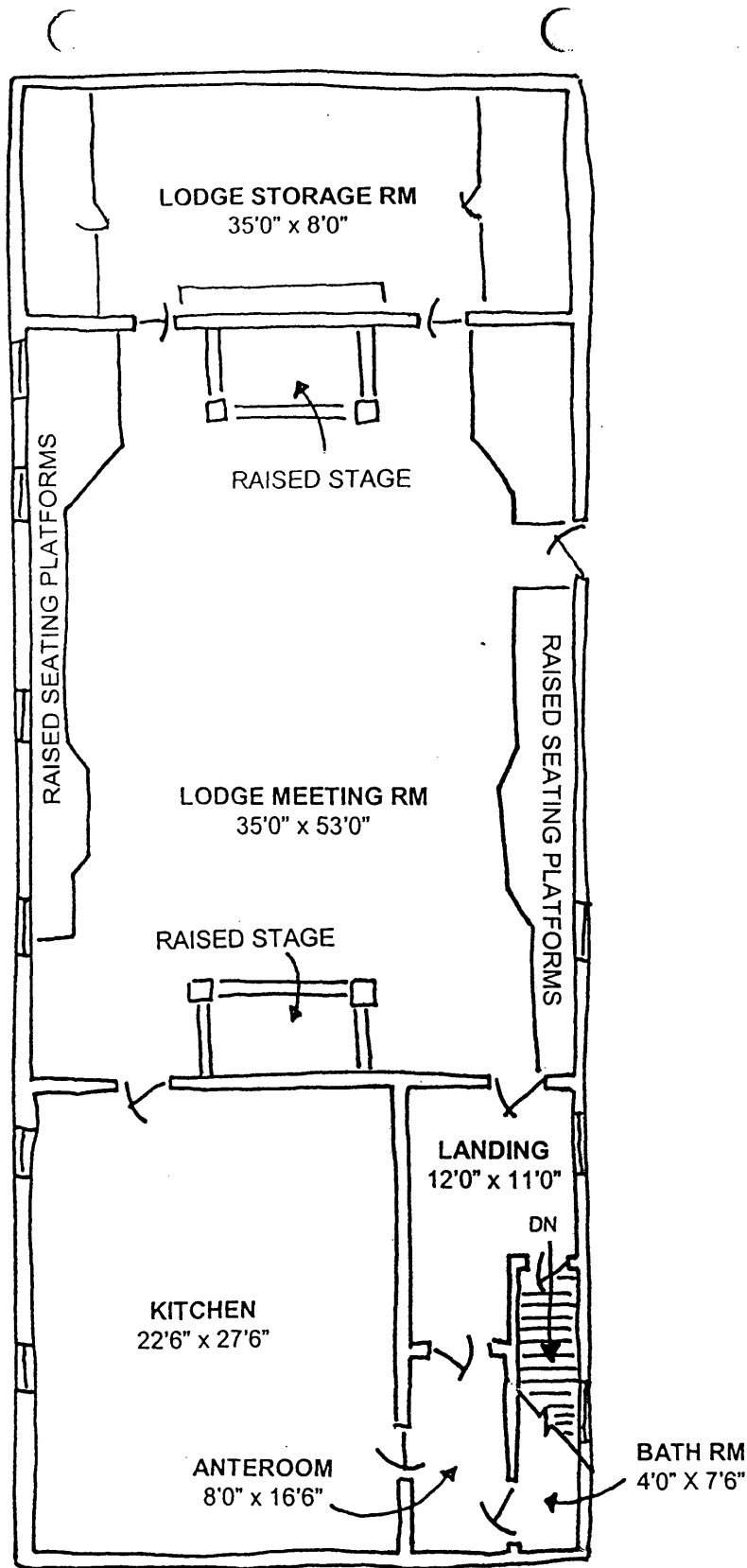
STANWOOD IOOF PUBLIC HALL
27128 102ND AVENUE NW
STANWOOD, WA 98292

FLOOR PLAN
1ST FLOOR
NOT TO SCALE



STANWOOD IOOF PUBLIC HALL
27128 102ND AVENUE NW
STANWOOD, WA 98292

FLOOR PLAN
BALCONY AREA
NOT TO SCALE



STANWOOD IOOF PUBLIC HALL
 27128 102ND AVENUE NW
 STANWOOD, WA 98292

FLOOR PLAN
 2ND FLOOR
 NOT TO SCALE