

UNITED STATES DEPARTMENT OF THE INTERIOR  
NATIONAL PARK SERVICE


NATIONAL REGISTER OF HISTORIC PLACES  
PROPERTY PHOTOGRAPH FORM

(Type all entries - attach to or enclose with photograph)

STATE Nebraska	
COUNTY Knox	
FOR NPS USE ONLY	
ENTRY NUMBER	DATE
MAR 16 1972	

SEE INSTRUCTIONS

<b>1. NAME</b>			
COMMON: <input checked="" type="checkbox"/> Congregational Church and Manse		AND/OR HISTORIC: Pilgrim Congregational Church	
<b>2. LOCATION</b>			
STREET AND NUMBER: Santee Indian Reservation			
CITY OR TOWN: Santee			
STATE: Nebraska	CODE: 31	COUNTY: Knox	CODE: 107
<b>3. PHOTO REFERENCE</b>			
PHOTO CREDIT: Nebraska State Historical Society			
DATE OF PHOTO: November 1970			
NEGATIVE FILED AT: Nebraska State Historical Society 1500 "R" Street, Lincoln, Nebraska			
<b>4. IDENTIFICATION</b>			
DESCRIBE VIEW, DIRECTION, ETC.  Pilgrim Congregational Church; exterior side (west) and front (north) elevations. View towards the southeast.			



PROPERTY OF THE NATIONAL REGISTER





UNITED STATES DEPARTMENT OF THE INTERIOR  
NATIONAL PARK SERVICE

NATIONAL REGISTER OF HISTORIC PLACES


PROPERTY PHOTOGRAPH FORM

(Type all entries - attach to or enclose with photograph)

STATE Nebraska	
COUNTY Knox	
FOR NPS USE ONLY	
ENTRY NUMBER MAR 16 1972	DATE

SEE INSTRUCTIONS

<b>1. NAME</b>			
COMMON:	X Congregational Church and Manse		
AND/OR HISTORIC:	Pilgrim Congregational Church		
<b>2. LOCATION</b>			
STREET AND NUMBER:			
Santee Indian Reservation			
CITY OR TOWN:			
Santee			
STATE:	CODE	COUNTY:	CODE
Nebraska	31	Knox	107
<b>3. PHOTO REFERENCE</b>			
PHOTO CREDIT:	Nebraska State Historical Society		
DATE OF PHOTO:	November 1970		
NEGATIVE FILED AT:	Nebraska State Historical Society 1500 "R" Street, Lincoln, Nebraska		
<b>4. IDENTIFICATION</b>			
DESCRIBE VIEW, DIRECTION, ETC.			
Pilgrim Congregational Church; exterior side (west) and rear (north) elevation elevations. View towards the northeast.			



PROPERTY OF THE NATIONAL REGISTER





SEE INSTRUCTIONS

UNITED STATES DEPARTMENT OF THE INTERIOR  
NATIONAL PARK SERVICE

**NATIONAL REGISTER OF HISTORIC PLACES**

**PROPERTY PHOTOGRAPH FORM**

(Type all entries - attach to or enclose with photograph)

STATE Nebraska	
COUNTY Knox	
FOR NPS USE ONLY	
ENTRY NUMBER	DATE
MAR 16 1972	

<b>1. NAME</b>			
COMMON:	X Congregational Church and Manse		
AND/OR HISTORIC:	Pilgrim Congregational Church		
<b>2. LOCATION</b>			
STREET AND NUMBER:			
Santee Indian Reservation			
CITY OR TOWN:			
Santee			
STATE:	CODE	COUNTY:	CODE
Nebraska	31	Knox	107
<b>3. PHOTO REFERENCE</b>			
PHOTO CREDIT:	Nebraska State Historical Society		
DATE OF PHOTO:	November 1970		
NEGATIVE FILED AT:	Nebraska State Historical Society 1500 "R" Street, Lincoln, Nebraska		
<b>4. IDENTIFICATION</b>			
DESCRIBE VIEW, DIRECTION, ETC:			
Pilgrim Congregational Church Manse, exterior side (east) elevation. View towards the west.			

**PROPERTY OF THE NATIONAL REGISTER**





UNITED STATES DEPARTMENT OF THE INTERIOR  
NATIONAL PARK SERVICE

NATIONAL REGISTER OF HISTORIC PLACES


PROPERTY PHOTOGRAPH FORM

(Type all entries - attach to or enclose with photograph)

STATE Nebraska	
COUNTY Knox	
FOR NPS USE ONLY	
ENTRY NUMBER	DATE
	MAR 16 1972

SEE INSTRUCTIONS

<b>1. NAME</b>			
COMMON:	X Congregational Church and Manse		
AND/OR HISTORIC:	Pilgrim Congregational Church		
<b>2. LOCATION</b>			
STREET AND NUMBER: Santee Indian Reservation			
CITY OR TOWN: Santee			
STATE:	CODE	COUNTY:	CODE
Nebraska	31	Knox	107
<b>3. PHOTO REFERENCE</b>			
PHOTO CREDIT:	Nebraska State Historical Society		
DATE OF PHOTO:	November 1970		
NEGATIVE FILED AT:	Nebraska State Historical Society 1500 "R" Street, Lincoln, Nebraska		
<b>4. IDENTIFICATION</b>			
DESCRIBE VIEW, DIRECTION, ETC.  Pilgrim Congregational Church Manse; exterior side (west) elevation. View towards the east.			



PROPERTY OF THE NATIONAL REGISTER