




Breakneck Road Historic District
Allegheny County, Maryland

Valley and district from the top
of Breakneck Road, looking east

J.D.Hnedak

July 1977

JAN 9 1980





Breakneck Road Historic District
Allegheny County, Maryland

Earl Stonestreet Farm (1)
from the south

JAN 9 1980

J. D. Hnedak ~~XXXXXXXXXXXXXXXXXXXX~~ July 1977



Breakneck Road Historic District
Allegany County, Maryland

Stonestreet Barn, Earl Stonestreet
farm (1) from the north

J. D. Hnedak JAN 9 1980 July 1977






Breakneck Road Historic District
Allegany County, Maryland

Earl Stonestreet Barn (1)
interior framing detail

J.D.Hnedak

JAN 9 1980

July 1977





Breakneck Road Historic District
Allegany County, Maryland

meat smoking hook, hickory, mid-
Nineteenth Century,
Earl Stonestreet farm

(1) JAN 9 1980

J. D. Hnedak




July 1977



Breakneck Road Historic District,
Allegheny County, Maryland

Smoke house, Martin Gordon
farm (2)



J. D. Hnedak JAN 9 1980 July 1977



Breakneck Road Historic District
Allegany County, Maryland

Martin Gordon House (2), foundation
detail

J.D.Hnedak

July 1977

JAN

9 1977





Breakneck Road Historic District
Allegany County, Maryland

Martin Gordon House (2) from the
north

JAN 9 1980

J. D. Hnedak

July 1977



Breakneck Road Historic District.
Alleghany County, Maryland

Messick House (3) from the
southwest

JAN 9 1980

John Nelson

13 October 1976





Breakneck Road Historic District
Alleghany County, Maryland

Greenmeadow Cemetery (4)
from the south

JAN 9 1980

J.D.Hnedak



July 1977




Breakneck Road Historic District
Allegheny County, Maryland

Patterson House (5) from the
southwest

JAN 9 1980

J. D. Hnedak

July 1977





Breakneck Road Historic District
Alleghany County, Maryland

Patterson House (5) south
elevation

J. D. Hnedak

JAN

9 1980

July 1977



Breakneck Road Historic District
Allegheny County, Maryland

Patterson Barn (5)
west gable end



John Nelson JAN 9 1980

13 October 1976



Breakneck Road Historic District
Allegheny County, Maryland

schoolhouse/studio, Patterson
Farm (5a)

J.D.Hnedak

July 1977

JAN 9 1980






Breakneck Road Historic District
Alleghany County, Maryland

Rosehill (Fletcher Farm) (6)
east elevation

JAN 9 1980

J. D. Hnedak

July 1977





Breakneck Road Historic District
Allegheny County, Maryland

Shipley House (7)
from the southwest

J. D. Hnedak

July 1977

JAN 9 1980

~~SECRET~~




Breakneck Road Historic District
Allegheny County, Maryland

B.M.Hinkle House (11)
south elevation

J.D.Hnedak JAN 9 1980

July 1977





Breakneck Road Historic District,
Allegheny County, Maryland

Riggleman/ MacElfish House (12)
south elevation

MHT/ Photo

JAN 9 1980






Breakneck Road Historic District
Allegany County, Maryland

Summerfield Hinkle House (13)
from the southwest

JAN 9 1980

J.D.Hnedak

July 1977!





Breakneck Road Historic District
Allegheny County, Maryland

Gay Stonestreet House (15)
north elevation

J. D. Hnedak

July 1977

JAN 9 1980





Breakneck Road Historic District
Allegany County, Maryland

Williams Road, looking northeast to
the Gay Stonestreet Barn (15)
from Rush (16)

J.D.Hnedak



JAN 9 1980

July 1977



Breakneck Road Historic District
Allegheny County, Maryland

Stickley House (Luther MacElfish)
(17) from the northeast

J.D.Hnedak JAN 9 1980 July 1977





Breakneck Road Historic District
Allegheny County, Maryland

Murley Branch Methodist Church
(19) entrance (north) elevation
and east side

JAN 9 1980

J. D. Hnedak



July 1977



Breakneck Road Historic District
Allegany County, Maryland

Murley Branch Schoolhouse (20)
from the northeast

J.D.Hnedak

July 1977

JAN

9 1980





Breakneck Road Historic District
Allegany County, Maryland

May Long House (23)
east elevation

J.D.Hnedak

July 1977

JAN 9 1980





BREAKNECK ROAD HISTORIC DISTRICT
Alleghany County, Maryland:

Tewell House (24)
north gable end

JAN 9 1980



MHT Photo



Breakneck Road Historic District
Allegheny County, Maryland

Tewell House (24) from the southwest

MHT Photo

JAN 9 1980





Breakneck Road Historic District
Allegany County, Maryland

Moyer House (25) from the
southwest

JAN 9 1980

John Nelson
13 October 1976

