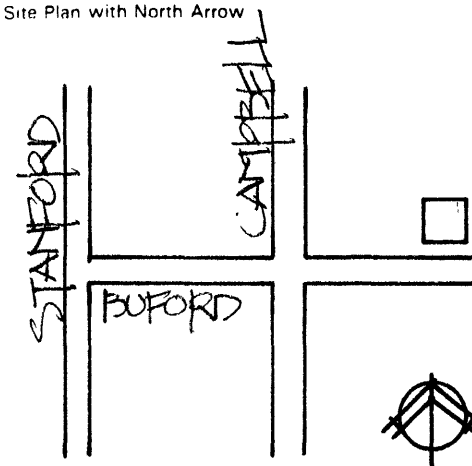



KENTUCKY HISTORIC RESOURCES INVENTORY




Site No. GDL-15

1. Historic Name(s) Garrard Mills		22. ADD/County BLUEGRASS/ GARRARD 040	
Original Owner J.S. Minor- Wm. Champ, R.P. Gregory		23. U.S.G.S. Quadrant (15'/75') G.I.S. Mod. 	
2 Present Name Garrard Mills		24. UTM Reference 1,6 7,1,3,9,1,0 4,1,6,6,0,0,0	
3 Location 205 East Buford Street		Zone Easting Northing	
4 Owner's Name Mrs. Lloyd Moore		25. Coordinate Accuracy 	
5 Owner's Address Danville Street, Lancaster, Kentucky 40444		26. Prehistoric Site Object Historic Site Structure X Building Other	
6 Open to Public Yes <input type="checkbox"/> No <input checked="" type="checkbox"/>	7. Visible from road Yes <input checked="" type="checkbox"/> No <input type="checkbox"/>	8. Ownership Private <input checked="" type="checkbox"/> Local <input type="checkbox"/> State <input type="checkbox"/> Federal <input type="checkbox"/>	
9. Local Contact/Organization GARRARD COUNTY HISTORICAL SOCIETY		27. National Register District Name: Multiple Resources of Lancaster	
10 Site Plan with North Arrow 		11. Architect 	
		12. Builder 	
		13. Date 1901 A. 6 B. 	
		14. Style A. Vernacular <input checked="" type="checkbox"/> B. <input type="checkbox"/>	
		15. Original Use Flour & Feed Mill G	
		16. Present use Feed Mill	
		17. Condition Good B	
18. Description Three story flour and feed mill, tin outer shell, gable roof. Flour mill elevator, crib construction.		19. No. Stories 3 D	
		Single Pile <input type="checkbox"/> NA <input type="checkbox"/>	
		Double Pile <input type="checkbox"/>	
		Floor Plan <input type="checkbox"/>	
		Structural Fabric Wood & Tin A. D B. F	
		Decorative Fabric A. <input type="checkbox"/> B. <input type="checkbox"/>	
		Roof Form Gable	
(Continue on Back)		30. Historic Theme Primary Secondary Other 	
		31. Endangered Yes <input type="checkbox"/> No <input type="checkbox"/>	
		32. Preservation Project Status 	
		Actual Cost in \$1,000s 	
		33. ATTACH PHOTO 	
19. History The Garrard Mill was established in 1901 by J. S. Minor and very soon was bought by Wm. Champ, R.P. Gregory. H.S. Riddleburger was the mill wright. This was a thriving section of the town at one time when farmers would bring in their wheat and corn to be ground (cont'd)		Roll No. <u>13</u>	
20. Significance Only mill left in Lancaster of this era of Distilleries, Lumber Mills and Hemp warehouses.		Picture No. <u>16-24</u>	
		Direction <u>Multiple Facades</u>	
21. Source of Information Garrard County Court House Records Mrs. Lloyd Moore Mr. Lee Robinson Sandborn Map 1901		34. Prepared by: HELEN POWELL	
		35. Organization GARMAN AND POWELL, INC.	
		36. Date 1983	
		37. Revision Dates 38. Staff Review	

19. HISTORY (continued)

and stored . The flour and meal would be picked up when needed and accounts were kept for the farmers. Coal was also delivered by rail and sold to truckers for distribution.

The Moore family (Mr. Henry Moore and son Lloyd) were the next owners of this mill and later sold to Mr. Lloyd Moore. Mr. Lee Robinson is the Miller and has been with the Garrard Mills since 1940. He was the Miller for the Lancaster Flour Mill which was owned by George Denny and Company and later the Robert Meyers family. This mill burned in the 1940s, thus leaving the one mill in the city of Lancaster,



KENTUCKY HISTORIC RESOURCE INVENTORY SUPPLEMENT
BOUNDARY AND LOCATION INFORMATION

Historic Property Name Garrard Mill Site # GDL 15

Multiple Resource/Thematic Nomination Title Multiple Resources of Lancaster

U.T.M. Coordinates - List multiple UTM's if property is ten or more acres.

A. _____ D. _____

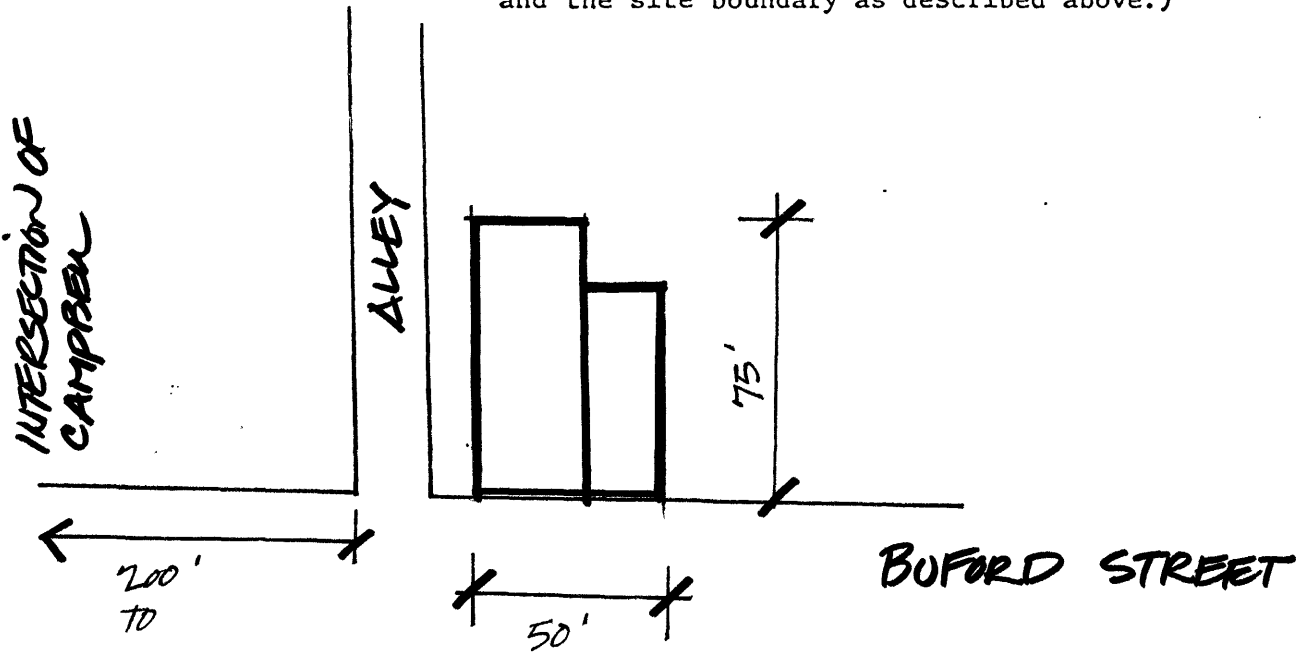
B. _____ E. _____

C. _____ F. _____

Verbal Boundary Description _____ Acreage .09

From a point in the north right of way of Buford 200 feet east of the intersection of Buford and Campbell; then 50 feet east along the right of way of Buford to a point; then north 75 feet to a point; then west 50 feet to a point; then south 75 feet to the point of beginning.

Sketch of Site Plan (Showing outbuildings, structures, landscape features and the site boundary as described above.)



Official Courthouse Property Reference: