



NATIONAL REGISTER OF HISTORIC PLACES

c PROPERTY PHOTOGRAPH FORM

(Type all entries - attach to or enclose with photograph)

STATE	
Maine	
COUNTY	
Hancock	
FOR NPS USE ONLY	
ENTRY NUMBER	DATE

SEE INSTRUCTIONS

1. NAME **The Turrets**

COMMON:
AND/OR HISTORIC:

2. LOCATION

STREET AND NUMBER:

Eden Street

CITY OR TOWN:

Bar Harbor,

STATE: CODE COUNTY: CODE

Maine

23

Hancock

009

3. PHOTO REFERENCE

PHOTO CREDIT: Earle G. Shettleworth, Jr.


DATE OF PHOTO: 9/11/74

NEGATIVE FILED AT: Maine Historic Preservation Commission

4. IDENTIFICATION

DESCRIBE VIEW, DIRECTION, ETC.

General view - east (ocean) side





NATIONAL REGISTER OF HISTORIC PLACES
PROPERTY PHOTOGRAPH FORM

(Type all entries - attach to or enclose with photograph)

STATE	
Maine	
COUNTY	
Hancock	
FOR NPS USE ONLY	
ENTRY NUMBER	DATE
	DEC 24 1974

SEE INSTRUCTIONS

1. NAME

COMMON: The Turrets

AND/OR HISTORIC:

2. LOCATION

STREET AND NUMBER:

Eden Street

CITY OR TOWN:

Bar Harbor

STATE:

Maine

CODE

23

COUNTY:

Hancock

CODE

009

3. PHOTO REFERENCE

PHOTO CREDIT: Earle Shettleworth, Jr.

DATE OF PHOTO: 10/22/74

NEGATIVE FILED AT:


Maine Historic Preservation Commission

4. IDENTIFICATION

DESCRIBE VIEW, DIRECTION, ETC.

The Turrets from the southwest.





NATIONAL REGISTER OF HISTORIC PLACES
PROPERTY PHOTOGRAPH FORM

(Type all entries - attach to or enclose with photograph)

STATE Maine	
COUNTY Hancock	
FOR NPS USE ONLY	
ENTRY NUMBER	DATE

1. NAME The Turrets

COMMON:

AND/OR HISTORIC:

2. LOCATION

STREET AND NUMBER:

Eden Street

CITY OR TOWN:

Bar Harbor,

STATE:

Maine

CODE

23

COUNTY:

Hancock

CODE

009

3. PHOTO REFERENCE

PHOTO CREDIT:

Earle G. Shettleworth, Jr.

DATE OF PHOTO:

9/11/74


NEGATIVE FILED AT:

Maine Historic Preservation Commission

4. IDENTIFICATION

DESCRIBE VIEW, DIRECTION, ETC.

Detail of West side



on 12-24-74

SEE INSTRUCTIONS