



## NATIONAL REGISTER OF HISTORIC PLACES

## PROPERTY PHOTOGRAPH FORM

(Type all entries - attach to or enclose with photograph)

COUNTY

Santa Clara  
FOR NPS USE ONLY

ENTRY NUMBER DATE

OCT 15 1973

## 1. NAME

COMMON: Peralta Adobe

AND/OR HISTORIC:

## 2. LOCATION

STREET AND NUMBER:

184 West St. John Street

CITY OR TOWN:

San Jose, (Township 7 South, Range 1 East, Mount Diablo Base &amp; Meridian)

STATE:

California

CODE

06

COUNTY:

Santa Clara

CODE

086

## 3. PHOTO REFERENCE

PHOTO CREDIT: City of San Jose

DATE OF PHOTO: May 29, 1973

NEGATIVE FILED AT:

City of San Jose Photo Lab

## 4. IDENTIFICATION

DESCRIBE VIEW, DIRECTION, ETC.

Interior of Adobe showing windows on west wall and ceiling.

# 1 of 7





UNITED STATES DEPARTMENT OF THE INTERIOR  
NATIONAL PARK SERVICE

NATIONAL REGISTER OF HISTORIC PLACES

PROPERTY PHOTOGRAPH FORM

(Type all entries - attach to or enclose with photograph)

STATE <b>California</b>	
COUNTY Santa Clara	
FOR NPS USE ONLY	
ENTRY NUMBER <b>OCT 15 1973</b>	DATE

1. NAME

COMMON: Peralta Adobe

AND/OR HISTORIC:

2. LOCATION

STREET AND NUMBER:

184 West St. John Street

CITY OR TOWN:

San Jose (Township 7 South, Range 1 East, Mount Diablo Base & Meridian)

STATE:

California

CODE

06

COUNTY:

Santa Clara

CODE

086

3. PHOTO REFERENCE

PHOTO CREDIT:

City of San Jose

DATE OF PHOTO:

May 29, 1973

NEGATIVE FILED AT:


City of San Jose Photo Lab

4. IDENTIFICATION

DESCRIBE VIEW, DIRECTION, ETC.

Interior of Adobe showing partition and west wall with door.

#2 of 7





NATIONAL REGISTER OF HISTORIC PLACES  
PROPERTY PHOTOGRAPH FORM

(Type all entries - attach to or enclose with photograph)

STATE California	
COUNTY Santa Clara	
FOR NPS USE ONLY	
ENTRY NUMBER	DATE
	OCT 15 1973

1. NAME

COMMON: Peralta Adobe

AND/OR HISTORIC:

2. LOCATION

STREET AND NUMBER:

184 West St. John Street

CITY OR TOWN:

San Jose (Township 7 South, Range 1 East, Mount Diablo Base & Meridian)

STATE:

California

CODE

06

COUNTY:

Santa Clara

CODE

086

3. PHOTO REFERENCE

PHOTO CREDIT: City of San Jose

DATE OF PHOTO: May 29, 1973

NEGATIVE FILED AT:

City of San Jose Photo Lab

4. IDENTIFICATION

DESCRIBE VIEW, DIRECTION, ETC.

Exterior of Adobe showing east wall, entrance and window.

# 3 of 7



PRIVATE PROPERTY  
POSITIVELY  
NO  
RESPASSING

ADOBÉ  
CLOSED TO PUBLIC  
PLEASE KEEP OUT



STATE  
**California**

**NATIONAL REGISTER OF HISTORIC PLACES  
PROPERTY PHOTOGRAPH FORM**

COUNTY

**Santa Clara**

FOR NPS USE ONLY

ENTRY NUMBER

DATE

**OCT 15 1973**

*(Type all entries - attach to or enclose with photograph)*

**1. NAME**

COMMON: **Peralta Adobe**

AND/OR HISTORIC:

**2. LOCATION**

STREET AND NUMBER:

**184 West St. John Street**

CITY OR TOWN:

**San Jose (Township 7 South, Range 1 East, Mount Diablo Base & Meridian)**

STATE:

**California**

CODE

**06**

COUNTY:

**Santa Clara**

CODE

**086**

**3. PHOTO REFERENCE**

PHOTO CREDIT: **City of San Jose**

DATE OF PHOTO: **May 29, 1973**

NEGATIVE FILED AT:


**City of San Jose Photo Lab**

**4. IDENTIFICATION**

DESCRIBE VIEW, DIRECTION, ETC.

**Exterior of Adobe showing second story entrance, at north wall.**

*#4 of 7*







UNITED STATES DEPARTMENT OF THE INTERIOR  
NATIONAL PARK SERVICE

NATIONAL REGISTER OF HISTORIC PLACES

PROPERTY PHOTOGRAPH FORM

(Type all entries - attach to or enclose with photograph)

STATE

California

COUNTY

~~Santa Clara~~

FOR NPS USE ONLY

ENTRY NUMBER

DATE

OCT 15 1973

1. NAME

COMMON: Peralta Adobe

AND/OR HISTORIC:

2. LOCATION

STREET AND NUMBER:

184 West St. John Street

CITY OR TOWN:

San Jose (Township 7 South, Range 1 East, Mount Diablo Base & Meridian)

STATE:

California

CODE

06

COUNTY:

Santa Clara

CODE

086

3. PHOTO REFERENCE

PHOTO CREDIT: City of San Jose

DATE OF PHOTO: May 29, 1973

NEGATIVE FILED AT:


City of San Jose Photo Lab

4. IDENTIFICATION

DESCRIBE VIEW, DIRECTION, ETC.

Interior of Adobe showing center partition, doorways and construction detail.

#5 of 7





UNITED STATES DEPARTMENT OF THE INTERIOR  
NATIONAL PARK SERVICE

NATIONAL REGISTER OF HISTORIC PLACES  
PROPERTY PHOTOGRAPH FORM

(Type all entries - attach to or enclose with photograph)

STATE <b>California</b>	
COUNTY <b>Santa Clara</b>	
FOR NPS USE ONLY	
ENTRY NUMBER <b>OCT 15 1973</b>	DATE

1. NAME

COMMON: **Peralta Adobe**

AND/OR HISTORIC:

2. LOCATION

STREET AND NUMBER:

**184 West St. John Street**

CITY OR TOWN:

**San Jose (Township 7 South, Range 1 East, Mount Diablo Base & Meridian)**

STATE: <b>California</b>	CODE <b>06</b>	COUNTY: <b>Santa Clara</b>	CODE <b>086</b>
-----------------------------	-------------------	-------------------------------	--------------------

3. PHOTO REFERENCE

PHOTO CREDIT: **City of San Jose**

DATE OF PHOTO: **May 29, 1973**


NEGATIVE FILED AT:

**City of San Jose Photo Lab**

4. IDENTIFICATION

DESCRIBE VIEW, DIRECTION, ETC.

Exterior of adobe showing view in a northerly direction. Frame building directly in front of adobe is on City-owned property and will be removed. Frame building on adjacent property will be removed when property is acquired by City.





NATIONAL REGISTER OF HISTORIC PLACES  
PROPERTY PHOTOGRAPH FORM

(Type all entries - attach to or enclose with photograph)

STATE <b>California</b>	
COUNTY Santa Clara	
FOR NPS USE ONLY	
ENTRY NUMBER	DATE
	<b>OCT 15 1973</b>

1. NAME

COMMON: **Peralta Adobe**

AND/OR HISTORIC:

2. LOCATION

STREET AND NUMBER:

**184 West St. John Street**

CITY OR TOWN:

**San Jose (Township 7 South, Range 1 East, Mount Diablo Base & Meridian)**

STATE:

**California**

CODE

**06**

COUNTY:

**Santa Clara**

CODE

**086**


3. PHOTO REFERENCE

PHOTO CREDIT: **City of San Jose**

DATE OF PHOTO: **May 29, 1973**

NEGATIVE FILED AT:

**City of San Jose Photo Lab**



4. IDENTIFICATION

DESCRIBE VIEW, DIRECTION, ETC.

**Exterior of Adobe showing south wall (protected with plastic)**

**# 7 of 7**