

Goffstown Covered Railroad Bridge  
Goffstown Railroad Bridge  
Goffstown NH

By:

Got

Form No. 10-301a  
(7/72)

UNITED STATES DEPARTMENT OF THE INTERIOR  
NATIONAL PARK SERVICE

NATIONAL REGISTER OF HISTORIC PLACES


PROPERTY PHOTOGRAPH FORM 1

(Type all entries - attach to or enclose with photograph)

STATE NEW HAMPSHIRE	
COUNTY HILLSBORO	
FOR NPS USE ONLY	
ENTRY NUMBER	DATE
	JUN 18 1975

SEE INSTRUCTIONS

1. NAME		
COMMON: GOFFSTOWN COVERED RAILROAD BRIDGE		
AND/OR HISTORIC: GOFFSTOWN RAILROAD BRIDGE		
2. LOCATION		
STREET AND NUMBER: Main Street		
CITY OR TOWN: Goffstown		
STATE: New Hampshire	CODE 33	COUNTY: Hillsboro
3. PHOTO REFERENCE		
PHOTO CREDIT: Kenneth R. Sherman		
DATE OF PHOTO: June 1974		
NEGATIVE FILED AT: Rex Sherman/Hope Farm/Bradford, N.H. 03221		
4. IDENTIFICATION		
DESCRIBE VIEW, DIRECTION, ETC. Goffstown Bridge, facing south: north side.		
#1083		



INT: 154-72

PROPERTY OF THE NATIONAL REGISTER

#1083



SOUTHSTOWN  
N.H.

COVERED  
BRIDGE  
NO. 59

7-59

Form No. 10-301a  
(7/72)

UNITED STATES DEPARTMENT OF THE INTERIOR  
NATIONAL PARK SERVICE

NATIONAL REGISTER OF HISTORIC PLACES

PROPERTY PHOTOGRAPH FORM 2

(Type all entries - attach to or enclose with photograph)

STATE	NEW HAMPSHIRE
COUNTY	HILLSBORO
FOR NPS USE ONLY	
ENTRY NUMBER	DATE
	JUN 18 1975

SEE INSTRUCTIONS


1. NAME  
COMMON: GOFFSTOWN COVERED RAILROAD BRIDGE  
AND/OR HISTORIC: GOFFSTOWN RAILROAD BRIDGE

2. LOCATION  
STREET AND NUMBER: Main Street  
CITY OR TOWN: Goffstown  
STATE: New Hampshire  
CODE: 33 COUNTY: Hillsboro

3. PHOTO REFERENCE  
PHOTO CREDIT: Kenneth R. Sherman  
DATE OF PHOTO: June 1974  
NEGATIVE FILED AT: Rex Sherman/Hope Farm/Bradford, N.H. 03221

4. IDENTIFICATION  
DESCRIBE VIEW, DIRECTION, ETC.  
Goffstown Bridge, facing east: west portal.

#2083




INT: 154-72

PROPERTY OF THE NATIONAL REGISTER

Goffstown Covered Railroad Bndge  
Goffstown Railroad Bndge  
Goffstown N

By: Kenne  
June, 1975  
Goffstown

#2083



Bottom

Goffstown Covered Railroad Bridge

Goffsto  
Goffste

By: Ke  
Ju

Goffst

Form No. 10-301a  
(7/72)

UNITED STATES DEPARTMENT OF THE INTERIOR  
NATIONAL PARK SERVICE

NATIONAL REGISTER OF HISTORIC PLACES


PROPERTY PHOTOGRAPH FORM <sup>3</sup>

(Type all entries - attach to or enclose with photograph)

STATE NEW HAMPSHIRE	
COUNTY HILLSBORO	
FOR NPS USE ONLY	
ENTRY NUMBER	DATE
	JUN 18 1975

SEE INSTRUCTIONS

1. NAME			
COMMON: GOFFSTOWN COVERED RAILROAD BRIDGE			
AND/OR HISTORIC: GOFFSTOWN RAILROAD BRIDGE			
2. LOCATION			
STREET AND NUMBER: Main Street			
CITY OR TOWN: Goffstown			
STATE: New Hampshire	CODE 33	COUNTY: Hillsboro	CODE
3. PHOTO REFERENCE			
PHOTO CREDIT: Kenneth R. Sherman			
DATE OF PHOTO: June 1974			
NEGATIVE FILED AT: Rex Sherman/Hope Farm/Bradford, N.H. 03221			
4. IDENTIFICATION			
DESCRIBE VIEW, DIRECTION, ETC. Goffstown Bridge, showing detail of arch and truss.			
# 3023			



INT: 154-72

PROPERTY OF THE NATIONAL REGISTER

# 3023