



UNITED STATES DEPARTMENT OF THE INTERIOR
NATIONAL PARK SERVICE

NATIONAL REGISTER OF HISTORIC PLACES

PROPERTY PHOTOGRAPH FORM

(Type all entries - attach to or enclose with photograph)

STATE		Kentucky	
COUNTY		Fayette	
FOR NPS USE ONLY			
ENTRY NUMBER		DATE	
MAR 7		1972	

1. NAME

COMMON: Botherum

AND/OR HISTORIC:

2. LOCATION

STREET AND NUMBER:

341 Madison Place

CITY OR TOWN:

Lexington

STATE:

Kentucky

CODE

21

COUNTY:

Fayette

CODE

067

3. PHOTO REFERENCE

PHOTO CREDIT: Kentucky Department of Public Information

DATE OF PHOTO: July 1969

NEGATIVE FILED AT:


Frankfort, Kentucky

Kentucky Department of Public Information

4. IDENTIFICATION

DESCRIBE, VIEW, DIRECTION, ETC.

East facade, facing Madison Place



SEE INSTRUCTIONS



UNITED STATES DEPARTMENT OF THE INTERIOR
NATIONAL PARK SERVICE

NATIONAL REGISTER OF HISTORIC PLACES
PROPERTY PHOTOGRAPH FORM

(Type all entries - attach to or enclose with photograph)

STATE	Kentucky	
COUNTY	Fayette	
FOR NPS USE ONLY		
ENTRY NUMBER		DATE
MAR 7		1973

1. NAME

COMMON: Botherum

AND/OR HISTORIC:

2. LOCATION

STREET AND NUMBER:

341 Madison Place

CITY OR TOWN:

Lexington

STATE:

Kentucky

CODE

21

COUNTY:

Fayette

CODE

067

3. PHOTO REFERENCE

PHOTO CREDIT: Ky. Department of Public Information


DATE OF PHOTO: July 1969

NEGATIVE FILED AT: Ky. Department of Public Information
Frankfort, Kentucky

4. IDENTIFICATION

DESCRIBE VIEW, DIRECTION, ETC.

North facade facing High Street



SEE INSTRUCTIONS



UNITED STATES DEPARTMENT OF THE INTERIOR
NATIONAL PARK SERVICE

NATIONAL REGISTER OF HISTORIC PLACES
PROPERTY PHOTOGRAPH FORM

(Type all entries - attach to or enclose with photograph)


STATE Kentucky	
COUNTY Fayette	
FOR NPS USE ONLY	
ENTRY NUMBER MAR 7 1972	DATE

1. NAME

COMMON: Botherum
AND/OR HISTORIC: Bothr

2. LOCATION

STREET AND NUMBER:
341 Madison Place
CITY OR TOWN:
Lexington
STATE: Kentucky CODE: 21 COUNTY: Fayette CODE: 067



3. PHOTO REFERENCE

PHOTO CREDIT: Kentucky Department of Public Information
DATE OF PHOTO: July 1969
NEGATIVE FILED AT: Kentucky Department of Public Information
Frankfort, Kentucky

4. IDENTIFICATION

DESCRIBE VIEW, DIRECTION, ETC.

West facade, facing garden

SEE INSTRUCTIONS



UNITED STATES DEPARTMENT OF THE INTERIOR
NATIONAL PARK SERVICE

NATIONAL REGISTER OF HISTORIC PLACES

PROPERTY PHOTOGRAPH FORM

(Type all entries - attach to or enclose with photograph)

STATE

Kentucky

COUNTY

Fayette

FOR NPS USE ONLY

ENTRY NUMBER

DATE

MAR 7 1973

1. NAME

COMMON:

Botherum

AND/OR HISTORIC:

2. LOCATION

STREET AND NUMBER:

341 Madison Place

CITY OR TOWN:

Lexington

STATE:

Kentucky

CODE

21

COUNTY:

Fayette

CODE

067

3. PHOTO REFERENCE

PHOTO CREDIT:

Kentucky Department of Public Information

DATE OF PHOTO:

July 1969

NEGATIVE FILED AT:


Ky. Department of Public Information
Frankfort, Kentucky

4. IDENTIFICATION

DESCRIBE VIEW, DIRECTION, ETC.

Kitchen stove built into the fireplace at Botherum

SEE INSTRUCTIONS





UNITED STATES DEPARTMENT OF THE INTERIOR
NATIONAL PARK SERVICE

NATIONAL REGISTER OF HISTORIC PLACES
PROPERTY PHOTOGRAPH FORM

(Type all entries - attach to or enclose with photograph)

STATE

Kentucky

COUNTY

Fayette

FOR NPS USE ONLY

ENTRY NUMBER

DATE

MAR 9 1971

1. NAME

COMMON:

Botherum

AND/OR HISTORIC:

2. LOCATION

STREET AND NUMBER:

341 Madison Place

CITY OR TOWN:

Lexington

STATE:

Kentucky

CODE

21

COUNTY:

Fayette

CODE

067

3. PHOTO REFERENCE

PHOTO CREDIT:

Ky. Department of Public Information

DATE OF PHOTO:

July 1969

NEGATIVE FILED AT:


Ky. Department of Public Information
Frankfort, Kentucky

4. IDENTIFICATION

DESCRIBE VIEW, DIRECTION, ETC.

Dining room at Botherum

SEE INSTRUCTIONS





UNITED STATES DEPARTMENT OF THE INTERIOR
NATIONAL PARK SERVICE

NATIONAL REGISTER OF HISTORIC PLACES
PROPERTY PHOTOGRAPH FORM

(Type all entries - attach to or enclose with photograph)

STATE	Kentucky	
COUNTY	Fayette	
FOR NPS USE ONLY		
ENTRY NUMBER		DATE
	MAR 7	1973

1. NAME

COMMON: Botherum

AND/OR HISTORIC:

2. LOCATION

STREET AND NUMBER:

341 Madison Place

CITY OR TOWN:

Lexington

STATE:

Kentucky

CODE

21

COUNTY:

Fayette

CODE

067

3. PHOTO REFERENCE

PHOTO CREDIT: Ky. Department of Public Information


DATE OF PHOTO: July 1969

NEGATIVE FILED AT: Ky. Department of Public Information
Frankfort, Kentucky

4. IDENTIFICATION

DESCRIBE VIEW, DIRECTION, ETC.

Octagonal drawing room at Botherum



SEE INSTRUCTIONS



UNITED STATES DEPARTMENT OF THE INTERIOR
NATIONAL PARK SERVICE

NATIONAL REGISTER OF HISTORIC PLACES

PROPERTY PHOTOGRAPH FORM

(Type all entries - attach to or enclose with photograph)

STATE Kentucky	
COUNTY Fayette	
FOR NPS USE ONLY	
ENTRY NUMBER MAR 7 1973	DATE

1. NAME

COMMON: Botherum
AND/OR HISTORIC:

2. LOCATION


STREET AND NUMBER:
341 Madison Place
CITY OR TOWN:
Lexington
STATE: Kentucky CODE 21 COUNTY: Fayette CODE 067

3. PHOTO REFERENCE

PHOTO CREDIT: Ky. Department of Public Information
DATE OF PHOTO: July 1969
NEGATIVE FILED AT: Kentucky Department of Public Information
Frankfort, Kentucky

4. IDENTIFICATION

DESCRIBE VIEW, DIRECTION, ETC.
Library at Botherum



SEE INSTRUCTIONS



UNITED STATES DEPARTMENT OF THE INTERIOR
NATIONAL PARK SERVICE

NATIONAL REGISTER OF HISTORIC PLACES
PROPERTY PHOTOGRAPH FORM

(Type all entries - attach to or enclose with photograph)

STATE	Kentucky	
COUNTY	Fayette	
FOR NPS USE ONLY		
ENTRY NUMBER	DATE	
MAR 7	1973	

1. NAME

COMMON: Botherum

AND/OR HISTORIC:

2. LOCATION

STREET AND NUMBER:

341 Madison Place

CITY OR TOWN:

Lexington

STATE:

Kentucky

CODE

21

COUNTY:

CODE

067

3. PHOTO REFERENCE

PHOTO CREDIT: Ky. Department of Public Information

DATE OF PHOTO: July 1969

NEGATIVE FILED AT: Ky. Department of Public Information
Frankfort, Kentucky


4. IDENTIFICATION

DESCRIBE VIEW, DIRECTION, ETC.

Slave Cabin and necessary house in rear yard at Botherum. Used by a freed slave named Peter Cotton who served as prototype in a story by James Lane Allen called "Two Gentlemen in Kentucky" which was laid at Botherum.



SEE INSTRUCTIONS



UNITED STATES DEPARTMENT OF THE INTERIOR
NATIONAL PARK SERVICE

NATIONAL REGISTER OF HISTORIC PLACES
PROPERTY PHOTOGRAPH FORM

(Type all entries - attach to or enclose with photograph)

STATE Kentucky	
COUNTY Fayette	
FOR NPS USE ONLY	
ENTRY NUMBER MAR 7 1973	DATE

1. NAME

COMMON: Botherum
AND/OR HISTORIC:

2. LOCATION


STREET AND NUMBER:
341 Madison Place
CITY OR TOWN:
Lexington
STATE: Kentucky

CODE
21

COUNTY:

Fayette

CODE
067



3. PHOTO REFERENCE

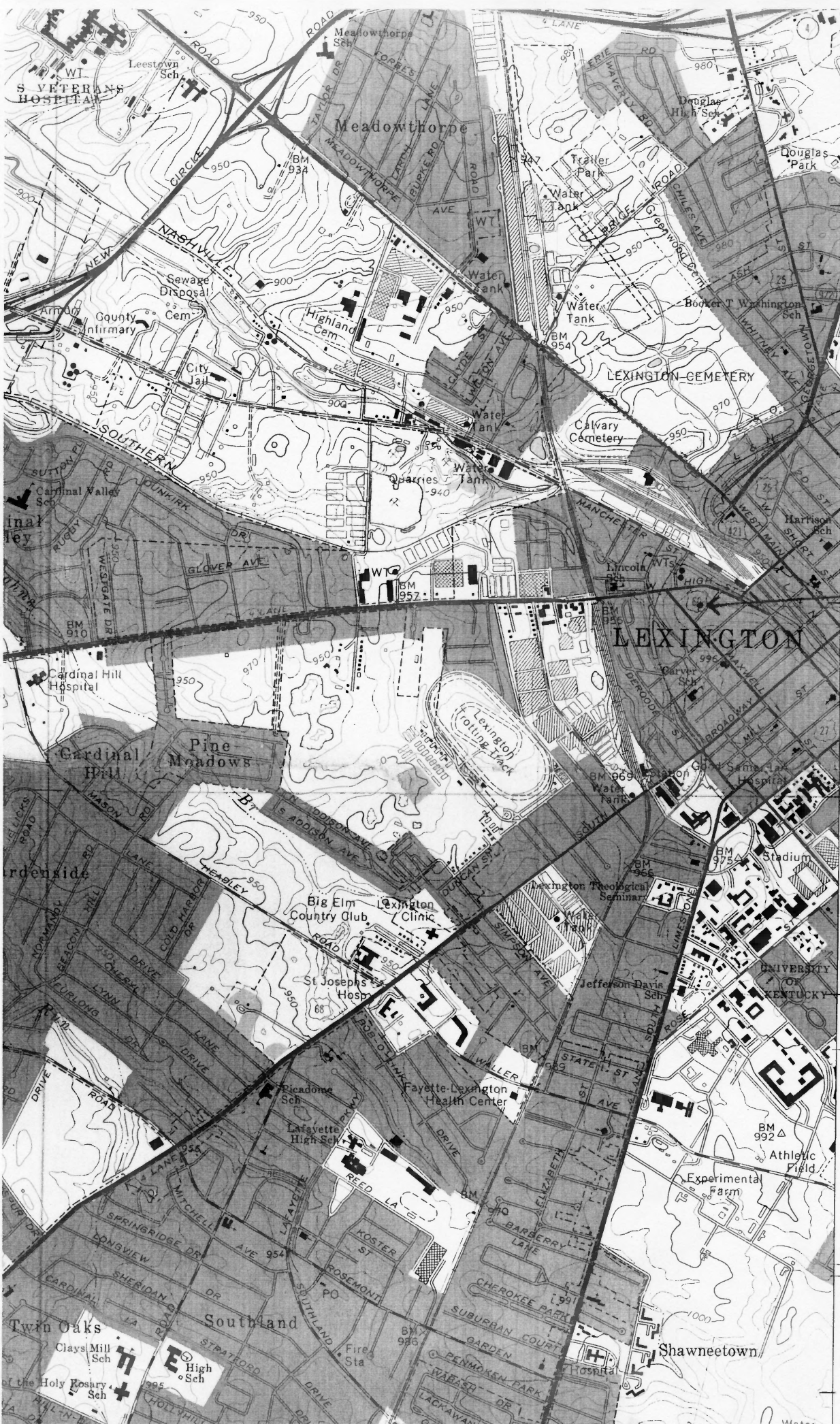
PHOTO CREDIT: Ky. Department of Public Information
DATE OF PHOTO: July 1969
NEGATIVE FILED AT: Ky. Department of Public Information
Frankfort, Kentucky

4. IDENTIFICATION

DESCRIBE VIEW, DIRECTION, ETC.

Vaulted ceiling and plaster detail with chandelier
Drawing room at Botherum

SEE INSTRUCTIONS



NEW ZION B MI.
 NEWTOWN (U.S. 227 & 460) 1.1 MI.
 (LEXINGTON EAST)
 4.160 III SW

RICHMOND 26 MI.
 MONTICELLO 13 MI.
 PIPES 17 MI.

Lat: $38^{\circ}02'59''$
 Long: $84^{\circ}30'27''$

*Bethlehem
 Lexington Ky.*



2'30"
 4213
 4212
 4211

JM
 10/718 730
 4214 050
 CD